



KENDALL COUNTY
ZONING AND PLATTING ADVISORY COMMITTEE
111 West Fox Street • Rooms 209 and 210 • Yorkville, IL • 60560
(630) 553-4141 Fax (630) 553-4179

AGENDA

September 7, 2021 - 9:00 a.m.

CALL TO ORDER

ROLL CALL: County Board: Scott Gengler, PBZ Committee Chair; **County Highway Department:** Fran Klaas, County Engineer; **WBK Engineering, LLC:** Greg Chismark, Stormwater Consultant; **County Health Department:** Aaron Rybski, Director Environmental Health; **Forest Preserve District:** David Guritz, Director; **SWCD:** Alyse Olson, Resource Conservationist; **Sheriff's Office:** Commander Jason Langston; **GIS:** Meagan Briganti; **PBZ:** Brian Holdiman, Code Official; Matt Asselmeier, Senior Planner

APPROVAL OF AGENDA

APPROVAL OF MINUTES: Approval of August 3, 2021 ZPAC Meeting Minutes (Pages 3-8)

PETITIONS:

1. **Petition 21 – 29 – Lorena and Jose DeJesus Gutierrez and Refugio and Etelvina Alvarez on Behalf of JJ Gutierrez Lawn Care, LLC (Pages 9-37)**
Request: Special Use Permit for a Landscaping Business and Variances to Sections 4:05.B and 7:01.G.2 of the Kendall County Zoning Ordinance Allowing Off-Street Parking in the Front Yard Setback
PIN: 08-02-300-012
Location: 12830 Ashley Road in Lisbon Township
Purpose: Petitioner Wishes to Operate a Landscaping Business at the Property; Property is Zoned A-1
2. **Petition 21 – 30 – Robert Velazquez on Behalf of Always Faithful Properties, LLC (Pages 38-103)**
Request: Map Amendment Rezoning the Subject Property from A-1 Agricultural District to B-3 Highway Business District
PIN: 05-28-400-002
Location: 10744 Route 47 in Kendall Township
Purpose: Petitioner Wishes to Rezone the Property to B-3 and Operate a Landscaping Business at the Property
3. **Petition 21 – 31 – Robert Velazquez on Behalf of Always Faithful Properties, LLC (Pages 104-195)**
Request: Special Use Permit to Operate a Landscaping Business
PIN: 05-28-400-002
Location: 10744 Route 47 in Kendall Township
Purpose: Petitioner Wishes to Rezone the Property to B-3 and Operate a Landscaping Business at the Property
4. **Petition 21 – 32 – Gilbert L. Niznik on Behalf of the Gilbert L. Niznik Revocable Trust Dated September 15, 2017 and Michael and Eryn Ruffatto (Pages 196-221)**
Request: Map Amendment Rezoning the Subject Property from A-1 Agricultural District to R-1 One Family Residential District
PIN: 06-13-101-011
Location: East and South of 800 Route 126 in Na-Au-Say Township
Purpose: Ruffattoes Wish to Construct a Single-Family Home on the Property

5. **Petition 21 – 33 – Elizabeth Bowyer on Behalf of Doragon Properties, LLC (Pages 222-278)**
- Request: Special Use Permit to Operate a Craft Fair/Market (Sale of Agricultural Products, Pottery, Art and Home Décor Not Produced on the Premises) and Variance to Section 7:01.D.48 to Allow the Craft Fair/Market on Land Designated as Agricultural in the Kendall County Land Resource Management Plan
- PIN: 09-31-100-005
- Location: 5681 Whitewillow Road, Minooka, Seward Township
- Purpose: Petitioner Wants To Operate a Market on the Property; Property is Zoned A-1 Agricultural with a Special Use Permit for a Landscaping Business

REVIEW OF PETITIONS THAT WENT TO COUNTY BOARD

1. Petition 21-24 Renewal of the Special Use Permit for the Billboard at Route 34 and Hafenrichter

OLD BUSINESS/ NEW BUSINESS

None

CORRESPONDENCE

PUBLIC COMMENT

ADJOURNMENT- Next meeting on October 5, 2021

If special accommodations or arrangements are needed to attend this County meeting, please contact the Administration Office at 630-553-4171, a minimum of 24-hours prior to the meeting time.

ZONING, PLATTING & ADVISORY COMMITTEE (ZPAC)
August 3, 2021 – Unapproved Meeting Minutes

PBZ Chairman Scott Gengler called the meeting to order at 9:00 a.m.

Present:

Matt Asselmeier – PBZ Department
Meagan Briganti – GIS (Arrived at 9:02 a.m.)
Scott Gengler – PBZ Committee Chair
Brian Holdiman – PBZ Department
Commander Jason Langston – Sheriff's Department
Alyse Olson – Soil and Water Conservation District
Aaron Rybski – Health Department

Absent:

Greg Chismark – WBK Engineering, LLC
David Guritz – Forest Preserve
Fran Klaas – Highway Department

Audience:

Dan Kramer

AGENDA

Mr. Rybski made a motion, seconded by Commander Langston, to approve the agenda as presented.

With a voice vote of six (6) ayes, the motion carried.

MINUTES

Mr. Holdiman made a motion, seconded by Mr. Rybski, to approve the July 6, 2021, meeting minutes.

With a voice vote of six (6) ayes, the motion carried.

PETITIONS

Petition 21-27 Paul Kovacevich on Behalf of Tri-Star Development, Inc.

Mr. Asselmeier summarized the request.

Paul Kovacevich, on behalf of Tri-Star Development, Inc., is requesting a map amendment rezoning approximately seven point two (7.2) acres property from A-1 to R-1 in order to construct one (1) house on the subject property.

At the time of application submittal, the subject property was part of a larger parcel that was approximately forty (40) acres in size. The Petitioner has already secured an agricultural housing allocation for the property. If the map amendment was approved, the Petitioner planned to divide the property using a Plat Act exemption. The western tract would retain A-1 zoning and the agricultural housing allocation. The eastern tract would be rezoned to R-1. A total of two (2) houses, one (1) on the A-1 zoned portion of the property and one (1) on the R-1 zoned portion of the property, would be constructed on the present forty (40) acre parcel.

Ms. Briganti arrived at this time (9:02 a.m.).

The application materials, aerial of the entire property in its configuration at the time of application submittal, aerial of the property subject to the rezoning request, the plat of survey for the entire property, and the aerial of the entire property showing floodplains and wetlands were provided.

The property was on the south side of Route 52 across from 2735 Route 52.

The existing land use was Agricultural/Wooded.

The Future Land Use Map called for this area to be Rural Residential.

U.S. 52 was a State maintained arterial.

Joliet has trails planned along Route 52 and Minooka has trails planned along the Aux Sable Creek.

There was a 100-year floodplain of the Aux Sable Creek on the south and southeast sides of the property. There was also palustrine (freshwater forested shrub) and riverine wetlands on the south and southeast sides of the property.

The adjacent land uses were Agricultural Farmstead/Special Use for Products Not Grown on the Premises, Wooded, Single-Family Residential, and the Baker-Woods Forest Preserve.

The adjacent zoning districts were A-1, A-1 SU, and R-1.

The Land Resource Management Plan called for the area to be Rural Residential and Forest Preserve.

The zoning districts within one half (1/2) mile were A-1, A-1 CU, A-1 SU, R-1, R-1 PUD.

The A-1 special use permit to the north is for the sale of products not grown on the premises. The A-1 conditional use permit to the south is for one (1) single-family home on A-1 zoned property less than forty (40) acres. The A-1 special use permit to the west is for a horse training facility with groomsman's quarters.

EcoCAT Report submitted and noted the presence of the following protected resources in the vicinity: Aux Sable Creek INAI Site and Greater Redhorse (*Moxostoma valenciennesi*).

The application for NRI was submitted on June 25, 2021. The LESA Score was 189 indicating a low level of protection.

Petition information was sent to Seward Township on July 7, 2021.

Petition information was sent to the Village of Shorewood on July 7, 2021.

Petition information was sent to the Minooka Fire Protection District on July 7, 2021.

The Petitioner desired to rezone the subject property in order to build one (1) house on the subject property and build one (1) house on the property that retains the A-1 zoning classification.

Any new homes or accessory structures would be required to meet applicable building codes.

No public or private utilities were onsite.

The property fronted Route 52. Staff had no concerns regarding the ability of Route 52 to support the proposed map amendment.

Any new driveways constructed would be for residential purposes. Any new driveways would have to meet applicable regulations and secure proper permits.

No new odors were foreseen.

Any new lighting would be for residential use only.

Any fencing, landscaping, or screening would be for residential purposes.

Any signage would be residential in nature.

No noise was anticipated.

Any new homes would have to be constructed per Kendall County's Stormwater Management Ordinance.

The proposed Findings of Fact were as follows:

Existing uses of property within the general area of the property in question. The surrounding properties are used for agricultural purposes or larger lot single-family residential uses. A forest preserve is located in the vicinity.

The Zoning classification of property within the general area of the property in question. The surrounding properties are zoned A-1 and R-1. The A-1 property to north has a special use permit for sale of products not grown on the premises.

The suitability of the property in question for the uses permitted under the existing zoning classification. The property is presently zoned A-1. The property is presently heavily wooded. Floodplain and wetlands will greatly restrict the area where a new single-family home could be built.

The trend of development, if any, in the general area of the property in question, including changes, if any, which may have taken place since the day the property in question was in its present zoning classification. The Zoning Board of Appeals shall not recommend the adoption of a proposed amendment unless it finds that the adoption of such an amendment is in the public interest and is not solely for the interest of the applicant. The Zoning Board of Appeals may recommend the adoption of an amendment changing the zoning classification of the property in question to any higher classification than that requested by the applicant. For the purpose of this paragraph the R-1 District shall be considered the highest classification and the M-2 District shall be considered the lowest classification. The trend of development in the area is a mix of agricultural and single-family residential uses found in rural settings.

Consistency with the purpose and objectives of the Land Resource Management Plan and other adopted County or municipal plans and policies. The Future Land Use Map in the Land Resource Management Plan classifies this property as Rural Residential. The R-1 One Family Residential District is consistent with the Rural Residential classification.

Staff recommended approval of the proposed map amendment because the proposal was consistent with the Land Resource Management Plan.

Dan Kramer, Attorney for the Petitioner, explained the reason for rezoning and noted the limitations of building a house on the property. He noted that Seward Township and Shorewood have not responded to his request for comments.

Mr. Rybski asked if this proposal was going to be a subdivision. Mr. Kramer responded no, it would be a Plat Act split.

Mr. Rybski noted that the lot could have difficulty supporting a traditional septic system.

Discussion occurred regarding building a home on the portion of the property that remained zoned A-1. One (1) house could be placed on the portion of the property zoned A-1.

Ms. Olson requested that the Petitioner secure the necessary permits from IDNR and Corps of Engineers. She requested that the proper NPDES Permit from IEPA be secured and to have soil and erosion control plan. She noted that the entire parcel has issues related to having a residential home on the property. She also suggested having a wetland delineation.

Mr. Asselmeier made a motion, seconded by Mr. Holdiman, to recommend approval of the proposal.

With a voice vote of seven (7) ayes, the motion carried.

The proposal goes to the Kendall County Regional Planning Commission on August 25, 2021.

Petition 21-28 Brian and Jennifer Gore

Mr. Asselmeier summarized the request.

Brian and Jennifer Gore are requesting a map amendment rezoning approximately twelve point six (12.6) more or less acres from A-1 to R-1 in order to construct two (2) houses on the subject property after rezoning.

At the time of application submittal, the subject property was part of a larger parcel that is approximately forty (40) acres in size. The Petitioner has already secured an agricultural housing allocation for the property. If the map amendment was approved, the Petitioner planned to divide the property using a Plat Act exemption. Tract 3, which was approximately twenty-seven point three (27.3) acres would retain A-1 zoning and the agricultural housing allocation. Tracts 1 and 2 would be rezoned to R-1. Tract 1 was approximately seven (7) acres in size. Tract 2 was approximately five point six (5.6) acres in size. A total of three (3) houses, one (1) on each Tract, would be constructed on the present forty (40) acre parcel with a private forty foot (40') wide road easement connecting Tract 3 to Jughandle Road.

The application materials, the aerial of the entire property in its configuration at the time of application submittal, the aerial of the property subject to the rezoning request, the plat of survey for the entire property, and the aerial of the entire property showing floodplains and wetlands was provided.

The property was located on the west side of Jughandle Road across from 14776 Jughandle Road.

The current land use was Agricultural/Wooded.

The Future Land Use Map called for the area to be Rural Residential.

ZPAC Meeting Minutes 08.03.21

Jughandle Road was a Township maintained local road.

Minooka has trails planned along the Aux Sable Creek.

There was a 100-year floodplain of the Aux Sable Creek on the south side of the property. Approximately, 4.8 acres of Tract 1 and 3.0 acres of Tract 2 were outside the 100-year floodplain. There was a riverine on the southeast corner of the property.

The adjacent land uses were Agricultural, Wooded, and Single-Family Residential.

The adjacent zonings were A-1 and R-1.

The Land Resource Management Plan called for the area to be Rural Residential.

The zonings within one half (1/2) mile were A-1, A-1 CU, A-1 SU, R-1, R-1 PUD, and R-3.

The A-1 special use permit to the north is for the sale of products not grown on the premises. The A-1 conditional use permit to the south is for one (1) single-family home on A-1 zoned property less than forty (40) acres.

EcoCAT Report submitted and noted the presence of the following protected resources in the vicinity: Aux Sable Creek INAI Site and Greater Redhorse (*Moxostoma valenciennesi*). Consultation was terminated because adverse effects were unlikely.

The application for NRI was submitted on June 22, 2021. The LESA Score was 191 indicating a low level of protection.

Petition information was sent to Seward Township on July 7, 2021.

Petition information was sent to the Village of Shorewood on July 7, 2021.

Petition information was sent to the Minooka Fire Protection District on July 7, 2021.

The Petitioner desired to rezone the subject property in order to build two (2) houses on the subject property and build one (1) house on the property that retains the A-1 zoning classification.

Any new homes or accessory structures would be required to meet applicable building codes.

No public or private utilities were onsite.

The property fronted Jughandle Road.

Any new driveways constructed would be for residential purposes.

No new odors were foreseen.

Any new lighting would be for residential use only.

Any fencing, landscaping, or screening would be for residential purposes.

Any signage would be residential in nature.

No noise is anticipated.

Any new homes would have to be constructed per Kendall County's Stormwater Management Ordinance.

The proposed Findings of Fact were as follows:

Existing uses of property within the general area of the property in question. The surrounding properties are used for agricultural purposes or larger lot single-family residential uses.

The Zoning classification of property within the general area of the property in question. The surrounding properties are zoned A-1. There are R-1, R-1 PUD, and R-3 zoned parcels within one half (1/2) mile of the subject property.

The suitability of the property in question for the uses permitted under the existing zoning classification. The property is presently zoned A-1. The property is presently heavily wooded. Floodplain and wetlands will greatly restrict the area where new single-family homes could be built.

The trend of development, if any, in the general area of the property in question, including changes, if any, which may have taken place since the day the property in question was in its present zoning classification. The Zoning Board of Appeals shall not recommend the adoption of a proposed amendment unless it finds that the adoption of such an amendment is in the public interest and is not solely for the interest of the applicant. The Zoning Board of Appeals may recommend the adoption of an amendment changing the zoning classification of the property in question to any higher classification than that requested by the applicant. For the purpose of this paragraph the R-1 District shall be considered the highest classification and the M-2 District shall be considered the lowest classification. The trend of development in the area is a mix of agricultural and single-family residential uses found in rural settings.

Consistency with the purpose and objectives of the Land Resource Management Plan and other adopted County or municipal plans and policies. The Future Land Use Map in the Land Resource Management Plan classifies this property as Rural Residential. The R-1 One Family Residential District is consistent with the Rural Residential classification.

Staff recommended approval of the proposed map amendment because the proposal was consistent with the Land Resource Management Plan.

Dan Kramer, Attorney for the Petitioners, explained the history of the property. The Petitioners desire the rezoning in order to construct two (2) homes for their adult children. The driveway/private road would be outside the floodplain.

Mr. Rybski noted that the lot could have difficulty supporting a traditional septic system.

Ms. Olson requested that the Petitioner secure the necessary permits from IDNR and Corps of Engineers. She requested that the proper NPDES Permit from IEPA be secured and to have soil and erosion control plan. She noted that the entire parcel has issues related to having a residential home on the property. She also suggested having a wetland delineation.

Mr. Asselmeier made a motion, seconded by Mr. Holdiman, to recommend approval of the proposal.

With a voice vote of seven (7) ayes, the motion carried.

The proposal goes to the Kendall County Regional Planning Commission on August 25, 2021.

REVIEW OF PETITIONS THAT WENT TO COUNTY BOARD

Mr. Asselmeier reported that Petition 21-19, regarding a market at 14975 Brisbin Road, was approved at the County Board.

OLD BUSINESS/NEW BUSINESS

None

CORRESPONDENCE

None

PUBLIC COMMENT

Mr. Asselmeier reported that at least one (1) application for a special use permit for a landscaping business will be on the September agenda.

ADJOURNMENT

Mr. Rybski made a motion, seconded by Ms. Briganti, to adjourn.

With a voice vote of seven (7) ayes, the motion carried.

The ZPAC, at 9:21 a.m., adjourned.

Respectfully Submitted,
Matthew H. Asselmeier, AICP, CFM
Senior Planner

Enc.

ZPAC Meeting Minutes 08.03.21



**KENDALL COUNTY
ZONING & PLATTING ADVISORY COMMITTEE
AUGUST 3, 2021**

IF YOU WOULD LIKE TO BE CONTACTED ON FUTURE
MEETINGS REGARDING THIS TOPIC, PLEASE PROVIDE YOUR
ADDRESS OR EMAIL ADDRESS

NAME	ADDRESS (OPTIONAL)	EMAIL ADDRESS (OPTIONAL)
Dan Krone	[REDACTED]	21+27 + 21+28



DEPARTMENT OF PLANNING, BUILDING & ZONING

111 West Fox Street • Room 203

Yorkville, IL • 60560

(630) 553-4141

Fax (630) 553-4179

Petition 21-29**Lorena and Jose DeJesus Gutierrez and Refugio and Etelvina
Alvarez on Behalf of JJ Gutierrez Lawn Care, LLC
A-1 Special Use Permit for Landscaping Business
Variance to Allow Parking in the Front Yard Setback****INTRODUCTION**

In January 2021, Lorena and Jose DeJesus Gutierrez and Refugio and Etelvina Alvarez purchased the subject property and wished to operate JJ Gutierrez Lawn Care, LLC at the property.

The application materials are included as Attachment 1. The survey of the property is included as Attachment 2. The site plan is included as Attachment 3. The aerial of the property with site plan superimposed is included as Attachment 4. The topographic survey is included as Attachment 5.

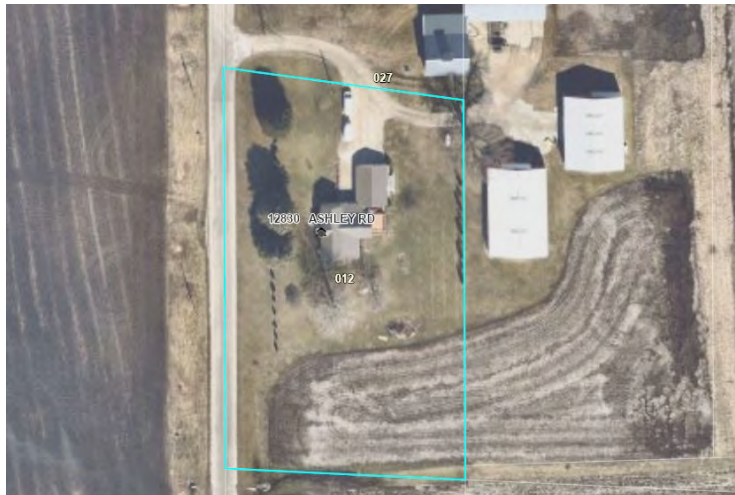
Based on the information provided, a variance to allow parking in the front yard setback is also required.

SITE INFORMATION

PETITIONERS: Lorena and Jose DeJesus Gutierrez and Refugio and Etelvina Alvarez on Behalf of JJ Gutierrez Lawn Care, LLC

ADDRESS: 12830 Ashley Road, Newark

LOCATION: Approximately 0.1 Miles North of Plattville Road on the East Side of Ashley Road



TOWNSHIP: Lisbon

PARCEL #: 08-02-300-012

LOT SIZE: 1.5 +/- Acres

EXISTING LAND USE: Agricultural/Farmstead

ZONING: A-1

LRMP:	Future Land Use	Agriculture (County) Low Density Residential (Max 0.65 DU/Acre) (Plattville)
	Roads	Ashley Road is a Township maintained major collector.
	Trails	There are no trails planned in the area.
	Floodplain/ Wetlands	There are no floodplains or wetlands on the property.

REQUESTED
ACTIONS: Special Use Permit for a Landscaping Business
Variance to Allow Parking in the Front Yard Setback

APPLICABLE
REGULATIONS: Section 4:05.B – Permitted Obstructions in Required Yards
Section 7:01.D.30 – A-1 Special Uses
Section 7:01.G.2 – Setbacks on A-1 Zoned Property
Section 13:04 – Variance Procedures
Section 13:08 – Special Use Procedures

SURROUNDING LAND USE

Location	Adjacent Land Use	Adjacent Zoning	Land Resource Management Plan	Zoning within ½ Mile
North	Agricultural/Farmstead	A-1 (Plattville)	Low Density Residential (Max 0.65 DU/Acre) (Plattville)	A-1 (County) A-1 (Plattville)
South	Agricultural	A-1 (Plattville)	Low Density Residential (Plattville)	A-1 and R-1 (County) A-1 and R-1 (Plattville)
East	Agricultural/Farmstead	A-1 (Plattville)	Low Density Residential (Plattville)	A-1 (Plattville)
West	Agricultural Farmstead	A-1 (County)	Agriculture (County) Low Density Residential (Plattville)	A-1 and A-1 SU (County)

Pictures of the property are included as Attachments 6-9.

The A-1 special use permit to the west is for electromagnetic compatibility testing.

PHYSICAL DATA

ENDANGERED SPECIES REPORT

EcoCAT Report was submitted on July 7, 2021, and consultation was terminated, see Attachment 1,

Pages 9-11.

NATURAL RESOURCES INVENTORY

The NRI application was submitted on July 16, 2021, see Attachment 1, Page 8.

ACTION SUMMARY

LISBON TOWNSHIP

Petition information was sent to Lisbon Township on August 5, 2021.

VILLAGE OF PLATTVILLE

Petition information was sent to the Village of Plattville on August 5, 2021.

LISBON-SEWARD FIRE PROTECTION DISTRICT

Petition information was sent to the Lisbon-Seward Fire Protection District on August 5, 2021.

GENERAL INFORMATION

The Petitioners purchased the property in 2021 and started running a landscaping business on the premises without proper zoning. Upon receiving the warning letter, the Petitioners ceased operations of the business and started applying for the special use permit. The Petitioners continue to live at the property.

BUSINESS OPERATIONS

According to the business plan found on page 2 of Attachment 1, JJ Gutierrez Lawn Care has been in business since 2016. The business has five (5) employees. Employees arrive at the property at approximately 6:00 a.m., go to work sites by 7:00 a.m., finish at work sites by 4:00 p.m., and return to the property and leave to go home by 6:00 p.m. The business operates Monday through Saturday. Business equipment presently consists of three (3) six (6) wheel dump trucks, one (1) pickup truck, and five (5) trailers for carrying lawn equipment. The Petitioners presently do not anticipate adding additional employees or equipment.

If approved, the Petitioners plan to start operations immediately.

BUILDINGS AND BUILDING CODES

One (1) two (2) story, approximately two thousand (2,000) square foot house, constructed in 1936 is located on the property.

According to the site plan (Attachment 3) and the site plan superimposed over the aerial (Attachment 4), the Petitioners plan to install one (1) forty foot by eight foot by six foot (40'X8'X6') storage container. The container would be used to store small landscaping equipment such as weed trimmers, power washers, ladders, blowers, and similar equipment.

The site plan and aerial also show three (3) open storage areas; one (1) for gravel, one (1) for mulch, and one (1) for compost. The storage areas individually are ten feet (10') wide and eighteen feet (18') in depth. The piles of materials stored in these areas would be a maximum of seven feet (7') height.

Any structures related to the landscaping business would be required to obtain applicable building permits.

ENVIRONMENTAL HEALTH

Per the site survey (Attachment 2), the property is served by a shared well. The well is located northwest of the existing house. There is a septic system on the premises. Employees will not be able to use the well on the property and no onsite restrooms will be provided.

There is also a propane tank on the premises located northeast of the house.

No outdoor refuse area is planned as part of the special use.

STORMWATER

The property drains to the southeast.

A stormwater management permit will be required. The topographic survey is included in Attachment 5.

ACCESS

Per the survey (Attachment 2), access to the existing house is by an easement with the properties to the north and east of the subject property.

According to the site plan (Attachment 3) and the site plan superimposed over the aerial (Attachment 4), the Petitioners propose to install a new twenty foot (20') wide driveway five (5') feet to the north of the south property line. They also plan to install a culvert under the new driveway. Lisbon Township would have to approve this new access point.

PARKING AND INTERNAL TRAFFIC CIRCULATION

According to the site plan (Attachment 3) and the site plan superimposed over the aerial (Attachment 4), the Petitioners plan to install a gravel area approximately two hundred feet (200') in depth and one hundred fifteen feet (115') wide. There are five (5) parking spaces available on the west side of the gravel area for employee parking. The parking stalls would be ten feet (10') wide by twenty feet (20') long. There would also be a five (5) parking spaces on the east side of the property for trailers and trucks.

According to the site plan (Attachment 3) and the site plan superimposed over the aerial (Attachment 4), the parking lot will be approximately forty-seven feet (47') from the centerline of Ashley Road. The right-of-way for Ashley Road has not been dedicated in this area. Per Sections 4:05.B and 7:01.G.2 of the Kendall County Zoning Ordinance, the parking area cannot encroach into the required one hundred fifty foot (150') front yard setback. The Petitioners are seeking a variance to allow the parking area as shown on the site plan.

No customers of the business would be invited onto the property.

If there is a motor vehicle or equipment related leak, the area impacted gravel and dirt will be removed and replaced with clean gravel and dirt.

LIGHTING

Other than lighting related to signage, no additional lighting is planned as part of the special use.

SIGNAGE

According to the site plan superimposed over the aerial (Attachment 4), the Petitioners plan to install one (1) two (2)-sided sign north of the arborvitae along the west side of the property. The sign would be six feet (6') wide and three feet (3') tall. The sign would be elevated approximately one point five feet (1.5') above grade.

The Petitioners would like the sign to be illuminated. Per Section 12:08.A.2.a of the Kendall County Zoning Ordinance, the sign could be illuminated between 6:00 a.m. and 11:00 p.m.

Two existing A-1 zoned properties with special use permits for landscaping businesses, 1996 Cannonball Trail and 997 Harvey Road, have illuminated signs.

SECURITY

No security gates or fencing is planned as part of the special use.

LANDSCAPING

The Petitioners have already planted sixteen (16) arborvitae on the west side of the property as shown on the site plan (Attachment 3) and aerial (Attachment 4). They are approximately three feet to four feet (3'-4') in height presently. They will grow to approximately sixteen feet (16') in height.

Fifteen (15) blue spruce trees will be planted near the southern property line in spring of 2022. The height at the time of planting will be five feet to six feet (5'-6') and they will grow to approximately twenty to twenty-five feet (20'-25') in height.

NOISE CONTROL

No information was provided regarding noise control.

ODORS

No new odors are foreseen by the proposed use.

RELATION TO OTHER SPECIAL USES

If approved, this would be the fourteenth (14th) special use permit for a landscaping business in unincorporated Kendall County.

FINDINGS OF FACT-SPECIAL USE PERMIT

§ 13:08.J of the Zoning Ordinance outlines findings that the Zoning Board of Appeals must make in order to recommend in favor of the applicant on special use permit applications.

*That the establishment, maintenance, or operation of the special use will not be detrimental to or endanger the public health, safety, morals, comfort, or general welfare. **Provided the site is developed in accordance with the submitted site plan and provided a variance is granted regarding the location of the parking area, the operation of the special use will not be detrimental to the public health, safety, morals, comfort, or general welfare. The owners of the business allowed by the special use permit will not invite the public onto the property. Only landscape related materials and equipment will be stored at the subject property.***

*That the special use will not be substantially injurious to the use and enjoyment of other property in the immediate vicinity for the purposes already permitted, nor substantially diminish and impair property values within the neighborhood. The Zoning classification of property within the general area of the property in question shall be considered in determining consistency with this standard. The proposed use shall make adequate provisions for appropriate buffers, landscaping, fencing, lighting, building materials, open space and other improvements necessary to insure that the proposed use does not adversely impact adjacent uses and is compatible with the surrounding area and/or the County as a whole. **Appropriate restrictions may be placed in the special use permit to regulate the number of employees, hours of operation, site landscaping, and noise. Therefore, the neighboring property owners should not suffer loss in property values and the use will not negatively impact the adjacent land uses.***

*That adequate utilities, access roads and points of ingress and egress, drainage, and/or other necessary facilities have been or are being provided. **If Lisbon Township approves the new access point, then adequate points of ingress and egress will be provided. No customers will be allowed on the property and employees will not be able to use the well or restrooms in the existing house. The owners of the business allowed by the special use permit have applied for the applicable stormwater permit.***

*That the special use shall in all other respects conform to the applicable regulations of the district in which it is located, except as such regulations may in each instance be modified by the County Board pursuant to the recommendation of the Zoning Board of Appeals. **Provided a variance is granted for the location of the parking area, the special use shall conform to the applicable regulations of the district.***

*That the special use is consistent with the purpose and objectives of the Land Resource Management Plan and other adopted County or municipal plans and policies. **True, the proposed use is consistent with an objective found on Page 9-21 of the Kendall County Land Resource Management Plan which calls for "a strong base of agricultural, commercial and industrial uses that provide a broad range of job opportunities, a healthy tax base, and improved quality of services to County residents".***

FINDINGS OF FACT-VARIANCE

§ 13.04.A.3 of the Zoning Ordinance outlines findings that the Zoning Board of Appeals must make in order to grant variations. They are listed below in *italics*. Staff has provided findings in **bold** below based on the recommendation:

*That the particular physical surroundings, shape, or topographical condition of the specific property involved would result in a particular hardship or practical difficulty upon the owner if the strict letter of the regulations were carried out. **The subject property is approximately two hundred feet (200') deep as measured from west to east. It would be difficult to have off-street parking and the proposed business on the subject property without a variance for parking.***

*That the conditions upon which the requested variation is based would not be applicable, generally, to other property within the same zoning classification. **Most A-1 zoned properties, including properties that have***

existing special use permits for landscaping businesses, are larger and wider and do not have a need for a variance with regards to parking in the front yard setback.

*That the alleged difficulty or hardship has not been created by any person presently having an interest in the property. **The owners did not create the size or configuration of the subject property.***

*That the granting of the variation will not materially be detrimental to the public welfare or substantially injurious to other property or improvements in the neighborhood in which the property is located. **The requested variance should not negatively impact any of the neighbors and will not be detrimental to the public welfare or injurious to other property or improvements in the neighborhood.***

*That the proposed variation will not impair an adequate supply of light and air to adjacent property, or substantially increase the congestion in the public streets or increase the danger of fire, or endanger the public safety or substantially diminish or impair property values within the neighborhood. **Allowing the parking encroachment will not impair any of the above items.***

RECOMMENDATION

Staff recommends approval of the special use permit for a landscaping business and variance to allow parking in the front yard setback subject to the following conditions and restrictions:

1. The site shall be developed substantially in accordance with the attached site plan (Attachment 3) and aerial showing the site plan (Attachment 4).
2. A variance to Sections 4:05.B and 7:01.G.2 of the Kendall County Zoning Ordinance shall be granted allowing off-street parking no closer than forty-seven feet (47') from the centerline of Ashley Road.
3. The owners of the business allowed by the special use permit shall maintain the parking area shown on the site plan and in substantially the same location as depicted on the attached site plan (Attachment 3). The parking area shall be gravel.
4. The owners of the businesses allowed by this special use permits shall diligently monitor the property for leaks from equipment and vehicles parked and stored items stored on the subject property and shall promptly clean up the site if leaks occur.
5. Any new structures and signs constructed or installed on the property shall not be considered for agricultural purposes and must secure applicable building permits.
6. Equipment and vehicles related to the business allowed by the special use permit may be stored outdoors.
7. None of the vehicles or equipment parked or stored on the subject property related to the business allowed by the special use permit shall be considered agricultural vehicles or agricultural equipment.
8. All of the vehicles and equipment stored on the subject property related to the business allowed by the special use permit shall be maintained in good condition with no deflated tires and shall be licensed if required by law.
9. Except for the purposes of loading and unloading, all landscape related materials shall be stored indoors or in the designated storage areas shown on the attached site plan (Attachment 3). The maximum height of the piles of landscaping related material shall be seven feet (7'), provided a Stormwater Management Permit is issued.
10. One (1) two (2)-sided business related sign may be installed in substantial the location shown on the attached site plan (Attachment 3). The sign shall be a maximum of six feet (6') wide and three feet (3') tall. The sign may be elevated no greater than one point five feet (1.5') from the ground.
11. A minimum of sixteen (16) arborvitae shall be planted and maintained in substantially the locations shown on the attached site plan (Attachment 3). The arborvitae shall be a minimum of three feet (3') tall at the time of planting and shall grow to approximately twelve feet (12'). Damaged or dead arborvitaes shall be replaced on a timeframe approved by the Kendall County Planning, Building and

Zoning Department.

12. A minimum of fifteen (15) blue spruce trees shall be planted by June 30, 2022, and maintained in substantially the locations shown on the attached site plan (Attachment 3). The blue spruce trees shall be a minimum of five feet (5') tall at the time of planting and shall grow to approximately twenty feet (20'). Damaged or dead blue spruce trees shall be replaced on a timeframe approved by the Kendall County Planning, Building and Zoning Department.
13. No landscape waste generated off the property can be burned on the subject property.
14. A maximum of five (5) employees of the business allowed by this special use permit, including the owners of the business allowed by this special use permit, may report to this site for work. No employees shall engage in the sale of landscaping related materials on the property.
15. No customers of the business allowed by this special use permit shall be invited onto the property by anyone associated with the use allowed by this special use permit.
16. The hours of operation of the business allowed by this special use permit shall be Monday through Saturday from 6:00 a.m. until 6:00 p.m. The owners of the business allowed by this special use permit may reduce these hours of operation.
17. The noise regulations are as follows:

Day Hours: No person shall cause or allow the emission of sound during daytime hours (7:00 A.M. to 10:00 P.M.) from any noise source to any receiving residential land which exceeds sixty-five (65) dBA when measured at any point within such receiving residential land, provided; however, that point of measurement shall be on the property line of the complainant.

Night Hours: No person shall cause or allow the emission of sound during nighttime hours (10:00 P.M. to 7:00 A.M.) from any noise source to any receiving residential land which exceeds fifty-five (55) dBA when measured at any point within such receiving residential land provided; however, that point of measurement shall be on the property line of the complainant.

EXEMPTION: Powered Equipment: Powered equipment, such as lawn mowers, small lawn and garden tools, riding tractors, and snow removal equipment which is necessary for the maintenance of property is exempted from the noise regulations between the hours of seven o'clock (7:00) A.M. and ten o'clock (10:00) P.M.
18. The owners of the business allowed by this special use shall reside at the subject property as their primary place of residence.
19. The owners of the business allowed by this special use permit acknowledge and agree to follow Kendall County's Right to Farm Clause.
20. The property owner and operator of the business allowed by this special use permit shall follow all applicable Federal, State, and Local laws related to the operation of this type of business.
21. Failure to comply with one or more of the above conditions or restrictions could result in the amendment or revocation of the special use permit.
22. If one or more of the above conditions is declared invalid by a court of competent jurisdiction, the remaining conditions shall remain valid.
23. This special use permit shall be treated as a covenant running with the land and is binding on the successors, heirs, and assigns as to the same special use conducted on the property.

ATTACHMENTS

1. Application Materials (Including Petitioner's Findings of Fact, NRI Application, and EcoCat)
2. Survey

3. Site Plan
4. Aerial with Site Plan Superimposed
5. Topographic Survey
6. Special Use Area North
7. Special Use Area Center
8. Special Use Area South
9. Existing Arborvitae



DEPARTMENT OF PLANNING, BUILDING & ZONING

111 West Fox Street • Yorkville, IL • 60560
(630) 553-4141 Fax (630) 553-4179

APPLICATION

PROJECT NAME JJ Gutierrez Lawn Care Special Use FILE #: 21-29

NAME OF APPLICANT

JJ Gutierrez Lawn Care, Inc.

CURRENT LANDOWNER/NAME(s)

Lorena Gutierrez, Jose DeJesus Gutierrez, Refugio Alvarez and Etelvina Alvarez

SITE INFORMATION

ACRES

1.5012

SITE ADDRESS OR LOCATION

12830 Ashley Rd., Newark, IL 60541

ASSESSOR'S ID NUMBER (PIN)

08-02-300-012

EXISTING LAND USE

Residential/ Agricultural

CURRENT ZONING

A1

LAND CLASSIFICATION ON LRMP

Agricultural

REQUESTED ACTION (Check All That Apply):

☒

SPECIAL USE

☐ MAP AMENDMENT (Rezone to)

☐ VARIANCE

☐ ADMINISTRATIVE VARIANCE

☐ A-1 CONDITIONAL USE for:

☐ SITE PLAN REVIEW

☐ TEXT AMENDMENT

☐ RPD (☐ Concept; ☐ Preliminary; ☐ Final)

☐ ADMINISTRATIVE APPEAL

☐ PRELIMINARY PLAT

☐ FINAL PLAT

☐ OTHER PLAT (Vacation, Dedication, etc.)

AMENDMENT TO A SPECIAL USE (☐ Major; ☐ Minor)

1PRIMARY CONTACT

Scott Richmond, Esq.

PRIMARY CONTACT MAILING ADDRESS

PRIMARY CONTACT EMAIL

PRIMARY CONTACT PHONE

PRIMARY CONTACT FAX

PRIMARY CONTACT OTHER # (Cell, etc.)

2ENGINEER CONTACT

ENGINEER MAILING ADDRESS

ENGINEER EMAIL

ENGINEER PHONE

ENGINEER FAX

ENGINEER OTHER # (Cell, etc.)

I UNDERSTAND THAT BY SIGNING THIS FORM, THAT THE PROPERTY IN QUESTION MAY BE VISITED BY COUNTY STAFF & BOARD/ COMMISSION MEMBERS THROUGHOUT THE PETITION PROCESS AND THAT THE PRIMARY CONTACT LISTED ABOVE WILL BE SUBJECT TO ALL CORRESPONDANCE ISSUED BY THE COUNTY.

I CERTIFY THAT THE INFORMATION AND EXHIBITS SUBMITTED ARE TRUE AND CORRECT TO THE BEST OF MY KNOWLEDGE AND THAT I AM TO FILE THIS APPLICATION AND ACT ON BEHALF OF THE ABOVE SIGNATURES.

SIGNATURE OF APPLICANT

DATE

7-16-21

FEE PAID: \$1155

CHECK #: 3449

¹Primary Contact will receive all correspondence from County

²Engineering Contact will receive all correspondence from the County's Engineering Consultants



DEPARTMENT OF PLANNING, BUILDING & ZONING

111 West Fox Street • Yorkville, IL • 60560
(630) 553-4141 Fax (630) 553-4179

APPLICATION

PROJECT NAME JJ Gutierrez Lawn Care Special Use FILE #: _____

NAME OF APPLICANT JJ Gutierrez Lawn Care, Inc.		
CURRENT LANDOWNER/NAME(s) Lorena Gutierrez, Jose DeJesus Gutierrez, Refugio Alvarez and Etelvina Alvarez		
SITE INFORMATION ACRES 1.5012	SITE ADDRESS OR LOCATION 12830 Ashley Road, Newark, IL 60541	ASSESSOR'S ID NUMBER (PIN) 08-02-300-012
EXISTING LAND USE Residential/Agricultural	CURRENT ZONING A-1	LAND CLASSIFICATION ON LRMP Agricultural
REQUESTED ACTION (Check All That Apply): <input type="checkbox"/> SPECIAL USE <input type="checkbox"/> MAP AMENDMENT (Rezone to _____) <input checked="" type="checkbox"/> VARIANCE <input type="checkbox"/> ADMINISTRATIVE VARIANCE <input type="checkbox"/> A-1 CONDITIONAL USE for: _____ <input type="checkbox"/> SITE PLAN REVIEW <input type="checkbox"/> TEXT AMENDMENT <input type="checkbox"/> RPD (<input type="checkbox"/> Concept; <input type="checkbox"/> Preliminary; <input type="checkbox"/> Final) <input type="checkbox"/> ADMINISTRATIVE APPEAL <input type="checkbox"/> PRELIMINARY PLAT <input type="checkbox"/> FINAL PLAT <input type="checkbox"/> OTHER PLAT (Vacation, Dedication, etc.) <input type="checkbox"/> AMENDMENT TO A SPECIAL USE (<input type="checkbox"/> Major; <input type="checkbox"/> Minor)		
1 PRIMARY CONTACT Scott Richmond, Esq.	PRIMARY CONTACT MAILING ADDRESS [REDACTED]	PRIMARY CONTACT EMAIL [REDACTED]
PRIMARY CONTACT PHONE # [REDACTED]	PRIMARY CONTACT FAX # [REDACTED]	PRIMARY CONTACT OTHER # (Cell, etc.) [REDACTED]
2 ENGINEER CONTACT	ENGINEER MAILING ADDRESS	ENGINEER EMAIL
ENGINEER PHONE #	ENGINEER FAX #	ENGINEER OTHER # (Cell, etc.)
I UNDERSTAND THAT BY SIGNING THIS FORM, THAT THE PROPERTY IN QUESTION MAY BE VISITED BY COUNTY STAFF & BOARD/ COMMISSION MEMBERS THROUGHOUT THE PETITION PROCESS AND THAT THE PRIMARY CONTACT LISTED ABOVE WILL BE SUBJECT TO ALL CORRESPONDANCE ISSUED BY THE COUNTY.		
I CERTIFY THAT THE INFORMATION AND EXHIBITS SUBMITTED ARE TRUE AND CORRECT TO THE BEST OF MY KNOWLEDGE AND THAT I AM TO FILE THIS APPLICATION AND ACT ON BEHALF OF THE ABOVE SIGNATURES.		
SIGNATURE OF APPLICANT [REDACTED]	DATE 7/26/21	

FEE PAID: \$ _____
CHECK #: _____

¹Primary Contact will receive all correspondence from County

²Engineering Contact will receive all correspondence from the County's Engineering Consultants

Description of Proposed Use

The special use being applied for is to operate a landscaping business on the property at 12830 Ashley Road, Newark, IL. JJ Gutierrez Lawn Care, Inc. has been in business since 2016. The business has 5 employees and will operate Monday through Saturday from 7:00 a.m. to 6:00 p.m. The business provides landscaping services off site, so the operations will involve employees arriving prior to 7:00 a.m. and leaving the site in company vehicles for the day and returning after 6:00 p.m.

JJ Gutierrez Lawn Care has the following equipment which will be stored at the site:

- 3 dump trucks (6 wheel)

- 1 pickup truck

- 5 trailers for carrying lawn care equipment

JJ Gutierrez Lawn Care plans to have outside storage bins for dirt, mulch and gravel on site and will have a storage container for equipment and supplies.

The owners will reside on site at this property as well.

LEGAL DESCRIPTION

THAT PART OF THE SOUTHWEST $\frac{1}{4}$ OF SEC 2, TOWNSHIP 37 NORTH, RANGE 7 EAST OF THE THIRD PRINCIPAL MERIDIAN DESCRIBED AS FOLLOWS: COMMENCING AT THE SOUTHWEST CORNER OF SAID SOUTHWEST $\frac{1}{4}$; THENCE NORTH ALONG THE WEST LINE OF SAID SOUTHWEST $\frac{1}{4}$ 505.85 FEET FOR A POINT OF BEGINNING; THENCE EASTERLY ALONG A LINE FORMING AN ANGLE OF 87 DEGREES 09 MINUTES 00 SECONDS WITH THE LAST DESCRIBED COURSE MEASURED COUNTER-CLOCKWISE THEREFROM, 200.78 FEET; THENCE NORTH PARALLEL WITH SAID WEST LINE 316.80 FEET; THENCE WESTERLY ALONG A LINE FORMING AN ANGLE OF 98 DEGREES 00 MINUTES 00 SECONDS WITH THE LAST DESCRIBED COURSE, MEASURED CLOCKWISE THEREFROM 202.50 FEET TO SAID WEST LINE; THENCE SOUTHERLY ALONG SAID WEST LINE 335.00 FEET TO THE POINT OF BEGINNING, IN LISBON TOWNSHIP, KENDALL COUNTY, ILLINOIS.

PIN: 08-02-300-012

Common address: 12830 Ashley Rd., Newark, IL 60541

20CSA620269A
2/3 CA

202100005470

DEBBIE GILLETTE
RECORDER - KENDALL COUNTY, IL
RECORDED: 3/3/2021 9:12 AM
REC FEE: 57.00 RHSPS: 10.00
STATE TAX: 230.00
COUNTY TAX: 115.00
PAGES: 3

WARRANTY DEED

Tenancy By The Entirety (Illinois)

THE GRANTORS,
JOHN S. HUGHES and
DEBRA A. HUGHES,
Husband and Wife,

of the [REDACTED]
in the County of Kendall
and State of Illinois

for and in consideration of Ten and 00/100 Dollars in hand paid, **CONVEY AND WARRANT TO:**

LORENA GUTIERREZ and JOSE DE JESUS GUTIERREZ and REFUGIO ALVAREZ and
ETELVINA ALVAREZ

whose address is: [REDACTED]

not as Tenants by the Entirety or Tenants in Common, but as **Joint Tenants**, the following described Real Estate situated in the County of Kendall in the State of Illinois, to wit:

THAT PART OF THE SOUTHWEST ¼ OF SEC 2, TOWNSHIP 37 NORTH, RANGE 7 EAST OF THE THIRD PRINCIPAL MERIDIAN DESCRIBED AS FOLLOWS: COMMENCING AT THE SOUTHWEST CORNER OF SAID SOUTHWEST ¼; THENCE NORTH ALONG THE WEST LINE OF SAID SOUTHWEST ¼ 505.85 FEET FOR A POINT OF BEGINNING; THENCE EASTERLY ALONG A LINE FORMING AN ANGLE OF 87 DEGREES 09 MINUTES 00 SECONDS WITH THE LAST DESCRIBED COURSE MEASURED COUNTER-CLOCKWISE THEREFROM, 200.78 FEET; THENCE NORTH PARALLEL WITH SAID WEST LINE 316.80 FEET; THENCE WESTERLY ALONG A LINE FORMING AN ANGLE OF 98 DEGREES 00 MINUTES 00 SECONDS WITH THE LAST DESCRIBED COURSE, MEASURED CLOCKWISE THEREFROM 202.50 FEET TO SAID WEST LINE; THENCE SOUTHERLY ALONG SAID WEST LINE 335.0 FEET TO THE POINT OF BEGINNING, IN LISBON TOWNSHIP, KENDALL COUNTY, ILLINOIS.

SUBJECT TO: Existing easements, covenants, and restrictions of record, 2020 and subsequent years real estate taxes.

hereby releasing and waiving all rights under and by virtue of the Homestead Exemption Laws of the State of Illinois. **TO HAVE AND TO HOLD** said premises, not as tenants by the entirety or as tenants in common, but as **Joint Tenants**.

Permanent Real Estate Index Number: 08-02-300-012
Address of Real Estate: 12830 Ashley Rd., Newark, IL 60541

Dated this 11 Day of January, 2021.



CHICAGO TITLE INSURANCE CO.
Aurora/Yorkville Office

[REDACTED]
JOHN S. HUGHES

[REDACTED]
DEBRA A. HUGHES

Warranty Deed - Tenancy by the Entirety

STATE OF ILLINOIS)
) SS.
COUNTY OF Kendall)

I, the undersigned, a Notary Public in and for said County, in the State aforesaid, CERTIFY THAT John S. Hughes and Debra A. Hughes personally known to me to be the same persons whose names are subscribed to the foregoing instrument, appeared before me this day in person, and acknowledged that they signed, sealed and delivered this instrument as their free and voluntary act, for the uses and purposes therein set forth, including the release and waiver of the right of homestead.

Given under my hand and notarial seal this 11th Day of January, 2021.

[REDACTED]

Notary Public

SEND SUBSEQUENT TAX BILLS TO:

Lorena Gutierrez & Jose De Jesus Gutierrez
Refugio Alvarez & Etelvina Alvarez
[REDACTED]

"OFFICIAL SEAL"
KELLY A HELLAND
NOTARY PUBLIC, STATE OF ILLINOIS
MY COMMISSION EXPIRES 12/3/2023

THIS DOCUMENT PREPARED BY:
Attorney Kelly A. Helland
Law Offices of Daniel J. Kramer
[REDACTED]

AFTER RECORDING RETURN TO:
Attorney Gregg Littlejohn
[REDACTED]



Debbie Gillette
Kendall County Clerk & Recorder

PLAT ACT AFFIDAVIT OF METES AND BOUNDS

STATE OF ILLINOIS)

)SS

COUNTY OF KENDALL)

Kelly A. Helland, being duly sworn on oath, states that affiant resides at
1107 A S. Bridge St. And further states that: (please check the appropriate box)

A. ☒ That the attached deed is not in violation of 765 ILCS 205/1(a), in that the sale or exchange is of an entire tract of land not being part of a larger tract of land; or

B. ☐ That the attached deed is not in violation of 765 ILCS 205/1(b) for one of the following reasons:
 (please circle the appropriate number)

1. The division or subdivision of land into parcels or tracts of 5.0 acres or more in size which does not involve any new streets or easements of access;
2. The division of lots or blocks of less than one (1) acre in any recorded subdivision which does not involve any new streets or easements of access;
3. The sale or exchange of parcels of land between owners of adjoining and contiguous land;
4. The conveyance of parcels of land or interests therein for use as right of way for railroads or other public utility facilities and other pipe lines which does not involve any new streets or easements of access;
5. The conveyance of land owned by a railroad or other public utility which does not involve any new streets or easements of access;
6. The conveyance of land for highway or other public purposes or grants or conveyances relating to the dedication of land for public use or instruments relating to the vacation of land impressed with a public use;
7. Conveyances made to correct descriptions in prior conveyances;
8. The sale or exchange of parcels or tracts of land following the division into not more than two (2) parts of a particular parcel or tract of land existing on July 17, 1959, and not involving any new streets or easements of access;
9. The sale of a single lot of less than 5.0 acres from a larger tract when a survey is made by an Illinois Registered Land Surveyor; provided, that this exemption shall not apply to the sale of any subsequent lots from the same larger tract of land, as determined by the dimensions and configuration of the larger tract on October 1, 1973, and provided also that this exemption does not invalidate any local requirements applicable to the subdivision of land;
10. The conveyance is of land described in the same manner as title was taken by grantor(s).

AFFIANT further states that S he makes this affidavit for the purpose of inducing the Recorder of Deeds of Kendall County, Illinois, to accept the attached deed for recording.

SUBSCRIBED AND SWORN TO BEFORE ME

This 11th day of January 2021.

Signature of Notary Public

Signature of Affiant

111 West Fox Street, Yorkville IL 60560-1498
 Tel: (630) 553-4104 • Fax: (630) 553-4119 • Email: Dgillette@co.kendall.il.us

COPY



Kendall County Soil & Water
Conservation District

7775A Route 47, Yorkville, Illinois 60560 • (630)553-5821 extension 3



www.kendallswcd.org

NATURAL RESOURCE INFORMATION (NRI) REPORT APPLICATION

Petitioner: JJ Gutierrez Lawn Care, Inc.

Contact Person: Scott Richmond, Esq.

Address: [REDACTED]

City, State, Zip: [REDACTED]

Phone Number: [REDACTED]

Email: [REDACTED]

Please select: How would you like to receive a copy of the NRI Report? ☒ Email ☐ Mail

Site Location & Proposed Use

Township Name Lisbon Township 37 N, Range 7 E, Section(s) 2

Parcel Index Number(s) 08-02-300-012

Project or Subdivision Name JJGutierrez Lawn Care Special Use Number of Acres 1.5012

Current Use of Site Residential/Agriculture Proposed Use Residential/Landscaping Business

Proposed Number of Lots 1 Proposed Number of Structures 1

Proposed Water Supply Well Proposed type of Wastewater Treatment Septic

Proposed type of Storm Water Management No change

Type of Request

☐ Change in Zoning from _____ to _____

☐ Variance (Please describe fully on separate page)

☒ Special Use Permit (Please describe fully on separate page)

Name of County or Municipality the request is being filed with: Kendall County Zoning

In addition to this completed application form, please including the following to ensure proper processing:

☒ Plat of Survey/Site Plan – showing location, legal description and property measurements

☒ Concept Plan - showing the locations of proposed lots, buildings, roads, stormwater detention, open areas, etc.

☒ If available: topography map, field tile map, copy of soil boring and/or wetland studies

☒ NRI fee (Please make checks payable to Kendall County SWCD)

The NRI fees, as of July 1, 2010, are as follows:

Full Report: \$375.00 for five acres and under, plus \$18.00 per acre for each additional acre or any fraction thereof over five.

Executive Summary Report: \$300.00 (KCSWCD staff will determine when a summary or full report will be necessary.)

Fee for first five acres and under \$ 375.00

_____ Additional Acres at \$18.00 each \$ _____

Total NRI Fee \$ 375.00

NOTE: Applications are due by the 1st of each month to be on that month's SWCD Board Meeting Agenda. Once a completed application is submitted, please allow 30 days for inspection, evaluation and processing of this report.

I (We) understand the filing of this application allows the authorized representative of the Kendall County Soil and Water Conservation District (SWCD) to visit and conduct an evaluation of the site described above. The completed NRI report expiration date will be 2 years after the date reported.

[Signature] Petitioner or Authorized Agent

7-16-21
Date

This report will be issued on a nondiscriminatory basis without regard to race, color, religion, national origin, age, sex, handicap or marital status.

FOR OFFICE USE ONLY

NRI# _____ Date initially rec'd _____ Date all rec'd _____ Board Meeting _____
Fee Due \$ _____ Fee Paid \$ _____ Check # _____ Over/Under Payment _____ Refund Due _____



Applicant: JJ Gutierrez Lawn Care, Inc.
 Contact: Scott Richmond
 Address: [REDACTED]

IDNR Project Number: 2200195
 Date: 07/07/2021

Project: JJ Gutierrez Lawn Care Special Use
 Address: 12830 Ashley Rd., Newark

Description: Special use application to operate landscaping business with landscape material storage and vehicle storage on site

Natural Resource Review Results

Consultation for Endangered Species Protection and Natural Areas Preservation (Part 1075)

The Illinois Natural Heritage Database contains no record of State-listed threatened or endangered species, Illinois Natural Area Inventory sites, dedicated Illinois Nature Preserves, or registered Land and Water Reserves in the vicinity of the project location.

Consultation is terminated. This consultation is valid for two years unless new information becomes available that was not previously considered; the proposed action is modified; or additional species, essential habitat, or Natural Areas are identified in the vicinity. If the project has not been implemented within two years of the date of this letter, or any of the above listed conditions develop, a new consultation is necessary. Termination does not imply IDNR's authorization or endorsement.

Location

The applicant is responsible for the accuracy of the location submitted for the project.

County: Kendall

Township, Range, Section:
 35N, 7E, 2



IL Department of Natural Resources
Contact
 Adam Rawe
 217-785-5500
 Division of Ecosystems & Environment

Government Jurisdiction
 Kendall County Zoning
 Matthew Asselmeier
 111 West Fox St., Room 204
 Yorkville, Illinois 60560

Disclaimer

The Illinois Natural Heritage Database cannot provide a conclusive statement on the presence, absence, or condition of natural resources in Illinois. This review reflects the information existing in the Database at the time of this inquiry, and should not be regarded as a final statement on the site being considered, nor should it be a substitute for detailed site surveys or field surveys required for environmental assessments. If additional protected resources are encountered during the project's implementation, compliance with applicable statutes and regulations is required.

Terms of Use

By using this website, you acknowledge that you have read and agree to these terms. These terms may be revised by IDNR as necessary. If you continue to use the EcoCAT application after we post changes to these terms, it will mean that you accept such changes. If at any time you do not accept the Terms of Use, you may not continue to use the website.

1. The IDNR EcoCAT website was developed so that units of local government, state agencies and the public could request information or begin natural resource consultations on-line for the Illinois Endangered Species Protection Act, Illinois Natural Areas Preservation Act, and Illinois Interagency Wetland Policy Act. EcoCAT uses databases, Geographic Information System mapping, and a set of programmed decision rules to determine if proposed actions are in the vicinity of protected natural resources. By indicating your agreement to the Terms of Use for this application, you warrant that you will not use this web site for any other purpose.

2. Unauthorized attempts to upload, download, or change information on this website are strictly prohibited and may be punishable under the Computer Fraud and Abuse Act of 1986 and/or the National Information Infrastructure Protection Act.

3. IDNR reserves the right to enhance, modify, alter, or suspend the website at any time without notice, or to terminate or restrict access.


Security

EcoCAT operates on a state of Illinois computer system. We may use software to monitor traffic and to identify unauthorized attempts to upload, download, or change information, to cause harm or otherwise to damage this site. Unauthorized attempts to upload, download, or change information on this server is strictly prohibited by law.

Unauthorized use, tampering with or modification of this system, including supporting hardware or software, may subject the violator to criminal and civil penalties. In the event of unauthorized intrusion, all relevant information regarding possible violation of law may be provided to law enforcement officials.

Privacy

EcoCAT generates a public record subject to disclosure under the Freedom of Information Act. Otherwise, IDNR uses the information submitted to EcoCAT solely for internal tracking purposes.

**EcoCAT Receipt****Project Code** 2200195**APPLICANT****DATE**JJ Gutierrez Lawn Care, Inc.
Scott Richmond
[REDACTED]

7/7/2021

DESCRIPTION**FEE****CONVENIENCE FEE****TOTAL PAID**

EcoCAT Consultation

\$ 125.00

\$ 2.81

\$ 127.81

TOTAL PAID**\$ 127.81**Illinois Department of Natural Resources
One Natural Resources Way
Springfield, IL 62702
217-785-5500
dnr.ecocat@illinois.gov

Please fill out the following findings of fact to the best of your capabilities. §13:08.J of the Zoning Ordinance outlines findings that the Zoning Board of Appeals shall consider in rendering a decision, but is not required to make an affirmative finding on all items in order to grant a **special use**. They are as follows:

That the establishment, maintenance, and operation of the special use will not be detrimental to, or endanger, the public health, safety, morals, comfort, or general welfare. The operation of the landscape business will not adversely impact the public health, safety,

morals, comfort or general welfare. Business vehicles will leave in the morning and return at night

and only landscape materials and equipment will be stored on site. This is not a retail business.

That the special use will not be substantially injurious to the use and enjoyment of other properties in the immediate vicinity for the purposes already permitted, nor substantially diminish and impair property values within the neighborhood. The Zoning classification of property within the general area of the property in question shall be considered in determining consistency with this standard. The proposed use shall make adequate provisions for appropriate buffers, landscaping, fencing, lighting, building materials, open space and other improvements necessary to insure that the proposed use does not adversely impact adjacent uses and is compatible with the surrounding area and/or the County as a whole.

There will be no adverse impact on the County or surrounding area. There will be no new structures

and outside storage will be limited to landscape materials and parking of vehicles. Landscaping will

be put in place to buffer neighbors.

That adequate utilities, access roads and points of ingress and egress, drainage, and/or other necessary facilities have been or are being provided.

Adequate utilities, roads and points of ingress and egress already exist. A proposed driveway entrance

off of Ashley Rd. at the south end of the property will provide additional access and will be constructed

to County standards.

That the special use shall in all other respects conform to the applicable regulations of the district in which it is located, except as such regulations may in each instance be modified by the County Board pursuant to the recommendation of the Zoning Board of Appeals There are no variances being requested and the landscape business will conform with all

applicable codes and requirements of the County.

That the special use is consistent with the purpose and objectives of the Land Resource Management Plan and other adopted County or municipal plans and policies.

The use is consistent with the County Land Resource Management Plan. It will remain A-1 and the use

will remain essentially agricultural.

Please fill out the following findings of fact to the best of your capabilities. § 13:04 of the Zoning Ordinance outlines findings that the Zoning Board of Appeals shall take into consideration the extent to which the following conditions have been established by the evidence:

That the particular physical surroundings, shape, or topographical condition of the specific property involved would result in a particular hardship or practical difficulty upon the owner if the strict letter of the regulations were carried out.

1. This lot is only 200' deep (East-West) and to require a 150' setback for vehicle parking will put a hardship on the owner because there is not enough room to maneuver vehicles if that is required.
2. A sign without illumination will only be able to be seen during daylight hours and this will be a hardship upon the owner, particularly in the winter when daylight is limited.

That the conditions upon which the requested variation is based would not be applicable, generally, to other property within the same zoning classification.

1. Typically, A-1 is agricultural use with residential, and therefore, parking spaces are not required for those properties. They are generally larger than the 1.5 acres here as well and provide more room for parking with setbacks than the subject property in this petition.
2. There are not typically signs on A-1 properties and therefore, illumination is not an issue.

That the alleged difficulty or hardship has not been created by any person presently having an interest in the property.

1. The hardship is created by the dimensions of the lot and this was not created by the owner.
2. The hardship is derived from the ordinance limiting signs in the A-1 zoning district to being non-illuminated and was not caused by the owner.

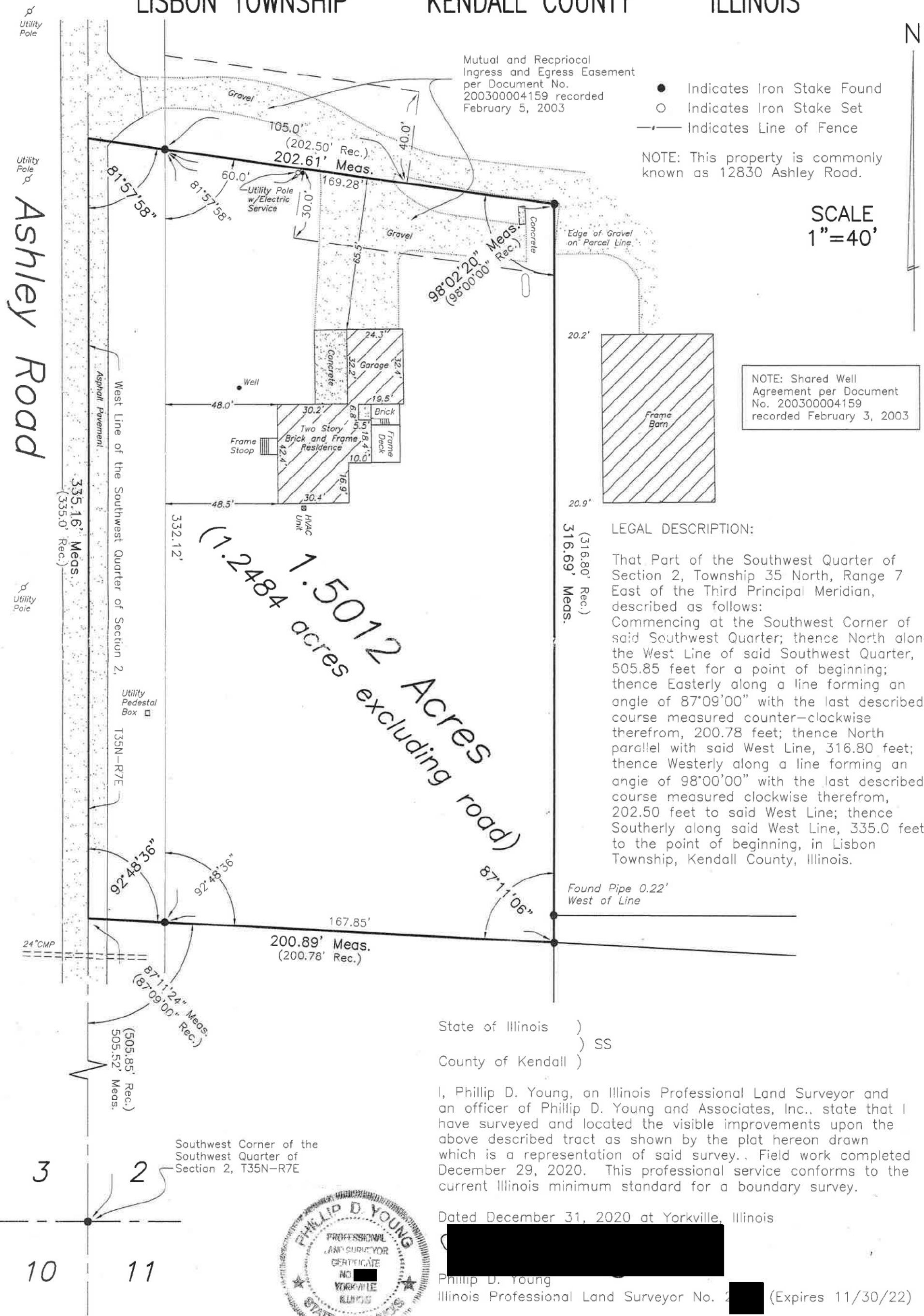
That the granting of the variation will not materially be detrimental to the public welfare or substantially injurious to other property or improvements in the neighborhood in which the property is located.

1. The variance in the setback for parking will not be detrimental or injurious to the public. The parking area will be screened. Also, use will be limited to cars entering between 6-7 a.m. and leaving by 6:00 p.m. The vehicles will not be coming and going during the hours in between. This is a parking area for employee vehicles only, not commercial vehicles.
2. The illumination of the 3'x6' sign will be limited to ground lighting and will only be illuminated during permitted hours.

That the proposed variation will not impair an adequate supply of light and air to adjacent property, or substantially increase the congestion in the public streets or increase the danger of fire, or endanger the public safety or substantially diminish or impair property values within the neighborhood.

1. The parking area will not impair any light or air to adjacent property. The parking area will not substantially increase congestion. There are only 5-6 employees and they come in during the morning and leave by 6:00 p.m. at the latest. One trip in, one trip out. There is no increase in the danger of fire or to public safety and property values will not diminish as a result.
2. There is no impact whatsoever to adjacent properties by ground illuminating the sign on the property.

PLAT OF SURVEY OF
PART OF THE SOUTHWEST QUARTER OF SECTION 2, T35N-R7E, 3rd PM
LISBON TOWNSHIP KENDALL COUNTY ILLINOIS



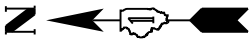
State of Illinois)
County of Kendall) SS

I, Phillip D. Young, an Illinois Professional Land Surveyor and an officer of Phillip D. Young and Associates, Inc., state that I have surveyed and located the visible improvements upon the above described tract as shown by the plat hereon drawn which is a representation of said survey. Field work completed December 29, 2020. This professional service conforms to the current Illinois minimum standard for a boundary survey.

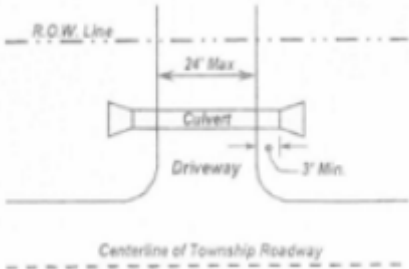
Dated December 31, 2020 at Yorkville, Illinois
Phillip D. Young
Illinois Professional Land Surveyor No. [REDACTED] (Expires 11/30/22)



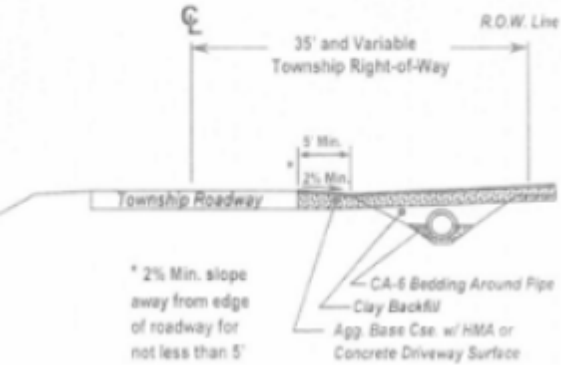




Roadways without Curb



Typical Section

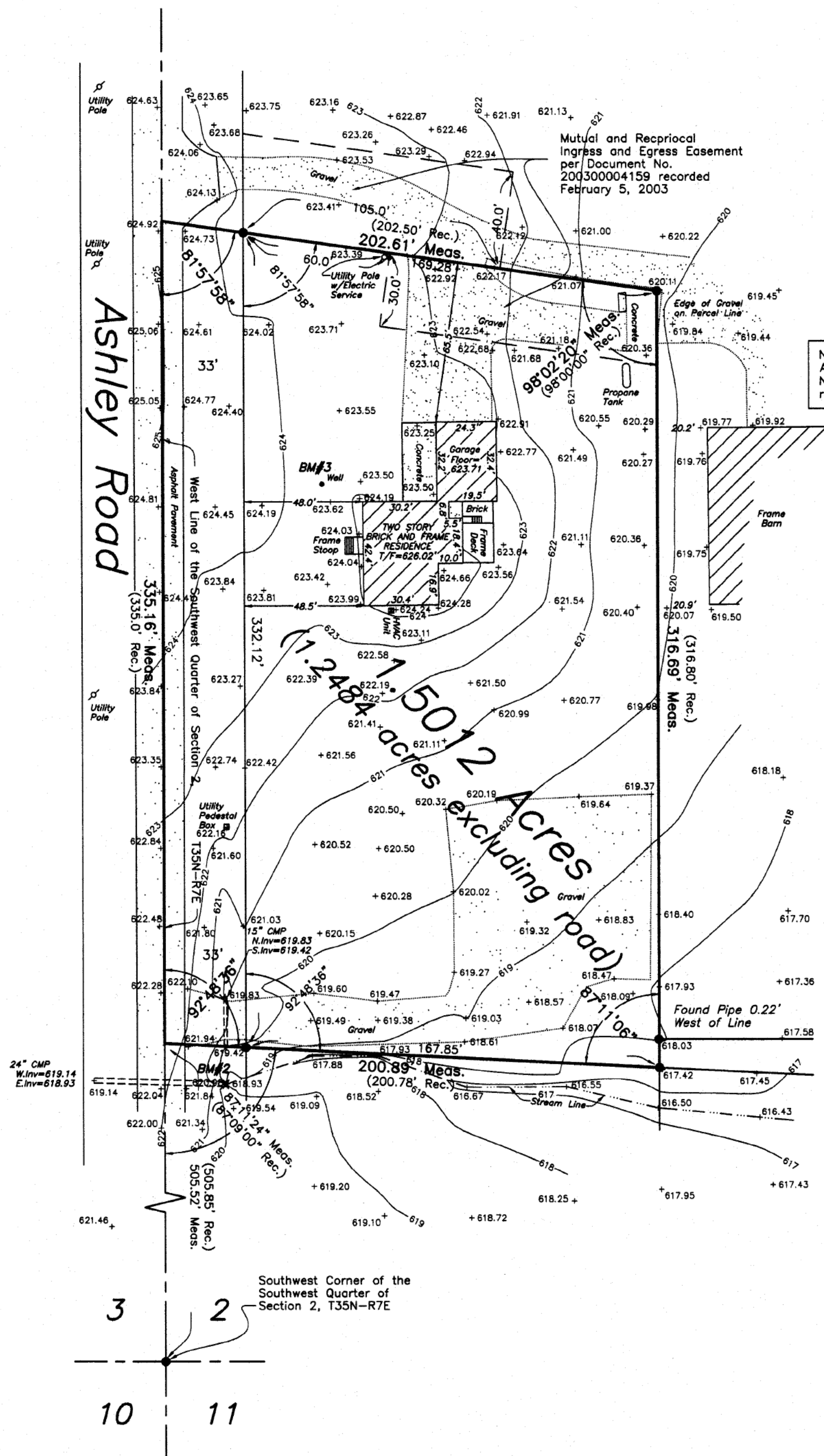


NOTE: SIGN WILL BE ILLUMINATED BY GROUND SOLAR LIGHTS

SIGN DETAIL

REVISIONS						DESIGNED: JCE	PROJECT NUMBER: 21.0465	Hampton, Lenzini and Renwick, Inc. Civil & Structural Engineers, Land Surveyors, Environmental Services ELGIN, SPRINGFIELD, CRYSTAL LAKE, MT. CARMEL www.hltreengineering.com 184,000,959 ILLINOIS PROFESSIONAL DESIGN FIRM LS / PE / SE CORPORATION	12830 ASHLEY ROAD, NEWARK, IL 60541	AERIAL PLAN	TOTAL SHEETS	SHEET NUMBER
NO.	DATE	DESCRIPTION	NO.	DATE	DESCRIPTION						2	1
						DRAWN: JCE	FILE:					
						CHECKED: RGN	SCALE: 1"=5' H, 1"=2' V					
						DATE: 07/26/2021						

**PLAT OF SURVEY AND TOPOGRAPHY OF
PART OF THE SOUTHWEST QUARTER OF SECTION 2, T35N-R7E, 3rd PM
LISBON TOWNSHIP KENDALL COUNTY ILLINOIS**

**LEGAL DESCRIPTION:**

That Part of the Southwest Quarter of Section 2, Township 35 North, Range 7 East of the Third Principal Meridian, described as follows:
Commencing at the Southwest Corner of said Southwest Quarter; thence North along the West Line of said Southwest Quarter, 505.85 feet for a point of beginning; thence Easterly along a line forming an angle of 87°09'00" with the last described course measured counter-clockwise therefrom, 200.78 feet; thence North parallel with said West Line, 316.80 feet; thence Westerly along a line forming an angle of 98°00'00" with the last described course measured clockwise therefrom, 202.50 feet to said West Line; thence Southerly along said West Line, 335.0 feet to the point of beginning, in Lisbon Township, Kendall County, Illinois.

SCALE
1"=40'

- Indicates Iron Stake Found
- Indicates Iron Stake Set
- Indicates Line of Set
- + 630.53 Indicates Spot Elevation
- 630 — Indicates Contour Elevation

NOTE: This property is commonly known as 12830 Ashley Road.

BENCHMARKS (NAVD 1988)

OFFSITE VERTICAL CONTROL BM#1 --
(Kendall County Benchmark #510b)
Brass Marker on the Southeast corner of double box culvert over a tributary to West Aux Sable Creek and Ashley Road South of Platville Road.
Elevation = 608.13

BM#2 -- Top of East end of 24" Corrugated Metal Pipe at the Southwest corner of Subject Parcel.
Elevation = 620.98


BM#3 -- Top of Well Cap West of the House on the Subject Parcel.
Elevation = 624.36

State of Illinois)
County of Kendall) SS

I, Phillip D. Young, an Illinois Professional Land Surveyor and an officer of Phillip D. Young and Associates, Inc., state that I have surveyed and located the visible improvements upon the above described tract as shown by the plat hereon drawn which is a representation of said survey. Field work completed June 30, 2021. This professional service conforms to the current Illinois minimum standard for a boundary survey.

Dated July 2, 2021 at Yorkville, Illinois

Phillip D. Young
Illinois Professional Land Surveyor No. [REDACTED] (Expires 11/30/22)



JOB NO. 20408
JOB NAME ATTY. RICHMOND
DWG FILE 20408A3

Phillip D. Young and Associates, Inc.
LAND SURVEYING - TOPOGRAPHIC MAPPING - Lic.#184-002775

1107B South Bridge Street
Yorkville, Illinois 60560
Telephone (630)553-1580



07/21/2021 10:52



07/21/2021 10:52



07/21/2021 10:53





DEPARTMENT OF PLANNING, BUILDING & ZONING

111 West Fox Street • Room 203

Yorkville, IL • 60560

(630) 553-4141

Fax (630) 553-4179

Petition 21-30

**Robert Velazquez on Behalf of Always Faithful Properties,
LLC**

**Map Amendment Rezoning Property from A-1 with a Special
Use Permit to B-3**

INTRODUCTION

Robert Velazquez, on behalf of Always Faithful Properties, LLC, is requesting a map amendment rezoning approximately thirteen point seven (13.7) more or less acres from A-1 Agricultural District with a special use permit to B-3 Highway Business District in order to operate a landscaping business on the subject property after rezoning and after securing a special use permit to operate a landscaping business on the subject property.

The application materials are included as Attachment 1. The aerial property is included as Attachment 2. The plat of survey and site plan are included as Attachment 3. Ordinance 1982-10, which granted a special use permit for the storage of recreation vehicles, boats, and antique cars, is included as Attachment 4.

SITE INFORMATION

PETITIONER: Robert Velazquez on Behalf of Always Faithful Properties, LLC

ADDRESS: 10744 Route 47, Yorkville

LOCATION: Approximately 0.10 Miles North of Caton Farm Road on the East Side of Route 47



TOWNSHIP: Kendall

PARCEL #: 05-28-400-002

LOT SIZE: 13.7 +/- Acres

EXISTING LAND USE: Agricultural/Farmstead/Special Use for Storage of Recreational Vehicles/Boats/Antique Cars

ZONING: A-1 Agricultural District

LRMP:	Future Land Use	Transportation Corridor/Commercial
	Roads	Route 47 is a State maintained Arterial Road.
	Trails	Yorkville has a trail planned along Route 47 in this area. IDOT has bicycle accommodations planned on the roadway.
	Floodplain/Wetlands	There are no floodplains or wetlands on the property.

REQUESTED ACTION: Map Amendment Rezoning Property from A-1 to B-3

APPLICABLE REGULATIONS: Section 13:07 – Map Amendment Procedures

SURROUNDING LAND USE

Location	Adjacent Land Use	Adjacent Zoning	Land Resource Management Plan	Zoning within ½ Mile
North	Agricultural	A-1	Transportation Corridor	A-1
South	Agricultural/Commercial/Utility	A-1 SU	Commercial	A-1 SU
East	Agricultural	A-1	Transportation Corridor/Commercial	A-1
West	Agricultural	A-1	Transportation Corridor Commercial	A-1

The A-1 special use permit to the south is for agricultural implement sales and service. The parcel to the southeast is owned by the Federal Aviation Administration and is used for a communication tower.

The subject property is over two (2) miles from the United City of Yorkville and the Village of Plattville. Yorkville's Comprehensive Plan calls for this area to be Estate/Conservation Residential. Plattville's Comprehensive Plan calls for this area to be commercial.

PHYSICAL DATA

ENDANGERED SPECIES REPORT

EcoCAT Report submitted and consultation terminated (see Attachment 1, Pages 10 and 11).

NATURAL RESOURCES INVENTORY

The application for NRI was submitted on July 7, 2021. The LESA Score was 235 indicating a high level of protection. The NRI was included as Attachment 5.

ACTION SUMMARY

KENDALL TOWNSHIP

Petition information was sent to Kendall Township on August 27, 2021.

BRISTOL-KENDALL FIRE PROTECTION DISTRICT

Petition information was sent to the Bristol-Kendall Fire Protection District on August 27, 2021.

GENERAL INFORMATION

The Petitioner desires to rezone the subject property and obtain a special use permit to operate a landscaping business on the subject property.

BUILDING CODES

Any new structures would be required to meet applicable building codes.

UTILITIES

Electricity is onsite. No information was provided regarding the well and septic system.

ACCESS

The property fronts Route 47.

PARKING AND INTERNAL TRAFFIC CIRCULATION

Any new driveways and parking lots would be reviewed as part of the special use permit or site plan review processes.

ODORS

Any new odors could be addressed as part of the special use permit process.

LIGHTING

Any new lighting would be reviewed as part of the special use permit or site plan review processes.

LANDSCAPING AND SCREENING

Any fencing, landscaping, or screening would be reviewed as part of the special use permit or site plan review processes.

SIGNAGE

Any signage would be reviewed as part of the special use permit or site plan review processes.

NOISE CONTROL

Any noise would be reviewed as part of the special use permit or site plan review processes.

STORMWATER

Stormwater would be reviewed as part of the special use permit or site plan review processes.

FINDINGS OF FACT

§13:07.F of the Zoning Ordinance outlines findings that the Zoning Board of Appeals must make in order to recommend in favor of the applicant on map amendment applications. They are listed below in *italics*. Staff has provided findings in **bold** below based on the recommendation:

Existing uses of property within the general area of the property in question. **The surrounding properties are used for agricultural purposes or communication purposes.**

The Zoning classification of property within the general area of the property in question. **The surrounding properties are zoned A-1 or A-1 with a special use permit for agricultural implement sales and service.**

The suitability of the property in question for the uses permitted under the existing zoning classification. **The property is presently zoned A-1 and could be used for many uses presently permitted under the A-1 zoning classification.**

The trend of development, if any, in the general area of the property in question, including changes, if any, which may have taken place since the day the property in question was in its present zoning classification. **The Zoning Board of Appeals shall not recommend the adoption of a proposed amendment**

*unless it finds that the adoption of such an amendment is in the public interest and is not solely for the interest of the applicant. The Zoning Board of Appeals may recommend the adoption of an amendment changing the zoning classification of the property in question to any higher classification than that requested by the applicant. For the purpose of this paragraph the R-1 District shall be considered the highest classification and the M-2 District shall be considered the lowest classification. **The trend of development in the area is a mix of agricultural and commercial uses. Commercial uses in the area probably will increase as the Illinois Department of Transportation widens Route 47.***

*Consistency with the purpose and objectives of the Land Resource Management Plan and other adopted County or municipal plans and policies. **The Future Land Use Map in the Land Resource Management Plan classifies this property as Transportation Corridor and Commercial. The B-3 Highway Business Districts is consistent with the Commercial classification. The Land Resource Management Plan calls for limited B-3 Highway Business District zoned property on lands classified as Transportation Corridor.***

RECOMMENDATION

Staff recommends approval of the proposed map amendment because the proposal is consistent with the Land Resource Management Plan.

ATTACHMENTS

1. Application Materials (Including the Petitioner's Findings of Fact, NRI, and EcoCat)
2. Aerial
3. Plat of Survey and Site Plan
4. Ordinance 1982-10
5. NRI



DEPARTMENT OF PLANNING, BUILDING & ZONING

111 West Fox Street • Yorkville, IL • 60560
 (630) 553-4141 Fax (630) 553-4179

APPLICATION

PROJECT NAME _____ FILE #: _____

NAME OF APPLICANT Always Faithful Properties, LLC		
CURRENT LANDOWNER/NAME(s) Always Faithful Properties, LLC		
SITE INFORMATION		
ACRES 13.6485 acres	SITE ADDRESS OR LOCATION 10744 Route 47, Yorkville, Illinois 60560	ASSESSOR'S ID NUMBER (PIN) 05-28-400-002
EXISTING LAND USE Farm	CURRENT ZONING A-1	LAND CLASSIFICATION ON LRMP A-1
REQUESTED ACTION (Check All That Apply):		
<input type="checkbox"/> SPECIAL USE	<input checked="" type="checkbox"/> MAP AMENDMENT (Rezone to B-3)	<input type="checkbox"/> VARIANCE
<input type="checkbox"/> ADMINISTRATIVE VARIANCE	<input type="checkbox"/> A-1 CONDITIONAL USE for: _____	<input type="checkbox"/> SITE PLAN REVIEW
<input type="checkbox"/> TEXT AMENDMENT	<input type="checkbox"/> RPD (<input type="checkbox"/> Concept; <input type="checkbox"/> Preliminary; <input type="checkbox"/> Final)	<input type="checkbox"/> ADMINISTRATIVE APPEAL
<input type="checkbox"/> PRELIMINARY PLAT	<input type="checkbox"/> FINAL PLAT	<input type="checkbox"/> OTHER PLAT (Vacation, Dedication, etc.)
<input type="checkbox"/> AMENDMENT TO A SPECIAL USE (<input type="checkbox"/> Major; <input type="checkbox"/> Minor)		
¹PRIMARY CONTACT Daniel J. Kramer	PRIMARY CONTACT MAILING ADDRESS [REDACTED]	PRIMARY CONTACT EMAIL [REDACTED]
PRIMARY CONTACT PHONE # [REDACTED]	PRIMARY CONTACT FAX # [REDACTED]	PRIMARY CONTACT OTHER #(Cell, etc.) [REDACTED]
²ENGINEER CONTACT John Tebrugge	ENGINEER MAILING ADDRESS [REDACTED]	ENGINEER EMAIL [REDACTED]
ENGINEER PHONE # [REDACTED]	ENGINEER FAX # [REDACTED]	ENGINEER OTHER # (Cell, etc.) [REDACTED]
I UNDERSTAND THAT BY SIGNING THIS FORM, THAT THE PROPERTY IN QUESTION MAY BE VISITED BY COUNTY STAFF & BOARD/ COMMISSION MEMBERS THROUGHOUT THE PETITION PROCESS AND THAT THE PRIMARY CONTACT LISTED ABOVE WILL BE SUBJECT TO ALL CORRESPONDANCE ISSUED BY THE COUNTY.		
I CERTIFY THAT THE INFORMATION AND EXHIBITS SUBMITTED ARE TRUE AND CORRECT TO THE BEST OF MY KNOWLEDGE AND THAT I AM TO FILE THIS APPLICATION AND ACT ON BEHALF OF THE ABOVE SIGNATURES.		
SIGNATURE OF APPLICANT [REDACTED]		DATE 7-7-2021

FEE PAID: \$500.00
 CHECK #: 1069

RECEIVED

JUL 26 2021

KENDALL COUNTY
 PLANNING, BUILDING
 & ZONING
 Date Stamp Here If
 Checklist is Complete

¹Primary Contact will receive all correspondence from County

²Engineering Contact will receive all correspondence from the County's Engineering Consultants

Always Faithful, LLC

Please fill out the following findings of fact to the best of your capabilities. § 13:07.F of the Zoning Ordinance lists the Finding of Fact criteria the Zoning Board of Appeals must answer in order to make a recommendation to the County Board on any map amendment request. They are as follows:

Existing uses of property within the general area of the property in question.

The existing uses of the property within the general area are a mix of agricultural and business endeavors. The property is located very close to the Kendall Township Highway Department, and the related Office Complex immediately adjacent to it; as well as intensive B3 Automotive Repair business at the corner of Walker and Route 47. The subject property was previously used intensively in the agricultural district for a White Hen Egg Farm back in the 60's through the 80's and then later on for storage facilities. The adjacent use of the property is for truck pulls and farm machinery repair.

The Zoning classification of property within the general area of the property in question.

The zoning class of the property is primarily an Agricultural District with related business uses up and down Route 47 that some are Zoned B3 some are Zoned A1 Special Use and the County Land Resource Management Plan calls for Commercial Uses along State Highway 47.

The suitability of the property in question for the uses permitted under the existing zoning classification.

The suitability of the property for Intense Agricultural use is no longer relevant in that most of the egg production facilities where the barns that remain on the property were used having moved to the Southern States in this Country. It is a smaller parcel which likewise is not conducive to intensive row crop farming. Its location on the State Highway and adjacent to Caton Farm Road which likewise serves as a main County collector is ideal for the Landscape business, including deliveries and exposure to public viewing.

The trend of development, if any, in the general area of the property in question, including changes, if any, which may have taken place since the day the property in question was in its present zoning classification. The Zoning Board of Appeals shall not recommend the adoption of a proposed amendment unless it finds that the adoption of such an amendment is in the public interest and is not solely for the interest of the applicant. The Zoning Board of Appeals may recommend the adoption of an amendment changing the zoning classification of the property in question to any higher classification than that requested by the applicant. For the purpose of this paragraph the R-1 District shall be considered the highest classification and the M-2 District shall be considered the lowest classification.

The trend of development in the area is continued Agricultural together with Commercial uses developing along the Route 47 Commercial corridor.

Consistency with the purpose and objectives of the Land Resource Management Plan and other adopted County or municipal plans and policies.

Development of Commercial uses that need an all weather and Class II Highway are precisely what are intended for the Route 47 Commercial Corridor serving the County and the various Municipalities located thereon.

That part of the Southeast Quarter of Section 28, Township 36 North, Range 7 East of the Third Principal Meridian, described as follows: Commencing at the Southwest corner of said Southeast Quarter; thence North along the West line of said Quarter, 642.65 feet for the point of beginning; thence Easterly at right angles to said West line 647.36 feet; thence Northerly along a line forming an angle of 89 degrees 35 minutes 05 seconds, measured clockwise from the last described course, 1012.69 feet; thence Westerly along a line forming an angle of 89 degrees 56 minutes 12 seconds, measured clockwise from the last described course, 640.04 feet to the West line of said Southeast Quarter thence Southerly along said West line 1007.32 feet to the point of beginning (except that part thereof lying within the right of way of Illinois State Route No. 47 and being described in a Judgment recorded November 13, 1991 as Document No. 917979) in the Township of Kendall, Kendall County, Illinois.



QUIT CLAIM DEED

Statutory (Illinois)

202100006874

DEBBIE GILLETTE
RECORDER - KENDALL COUNTY, IL

RECORDED: 3/17/2021 01:02 PM
BCD: 57.00 KRSFS FEE: 10.00
PAGES: 4

THE GRANTOR,

Roberto R. Velazquez,
A married person
Of the Bristol
in the County of Kendall
and State of Illinois

for and in consideration of \$10.00 in hand paid, CONVEY and QUIT CLAIM TO:

Always Faithful Properties LLC, an Illinois Limited Liability Company

whose address is: 

all interest in the following described Real Estate situated in the County of Kendall in the State of Illinois to wit:

See attached legal description

SUBJECT TO: Existing easements, covenants, and restrictions of record, and 2020 and subsequent years real estate taxes.

Hereby releasing and waiving all rights under and by virtue of the Homestead Exemption Laws of the State of Illinois.

Permanent Real Estate Index Number: 05-28-400-002

Address of Real Estate: 10744 Route 47, Yorkville, Illinois 60560

Dated this 18 day of February, 2021.


Roberto R. Velazquez

Quit Claim Deed

STATE OF ILLINOIS)
) SS.
COUNTY OF KENDALL)

I, the undersigned, a Notary Public in and for said County, in the State aforesaid, CERTIFY THAT Roberto R. Velazquez personally known to me to be the same person whose name is subscribed to the foregoing instrument, appeared before me this day in person, and acknowledged that he signed, sealed and delivered this instrument as his free and voluntary act, for the uses and purposes therein set forth, including the release and waiver of the right of homestead.

Given under my hand and notarial seal this 18th Day of February, 2021.

Notary Public



SEND SUBSEQUENT TAX BILLS TO:
AFTER RECORDING, RETURN TO:
Always Faithful Properties LLC

THIS DOCUMENT PREPARED BY:
Law Offices of Daniel J. Kramer

This Transaction EXEMPT under provisions
of 35ILCS 200/31-45, Par. E.

Dated February 18, 2021.

Signed _____

That part of the Southeast Quarter of Section 28, Township 36 North, Range 7 East of the Third Principal Meridian, described as follows: Commencing at the Southwest corner of said Southeast Quarter; thence North along the West line of said Quarter, 642.65 feet for the point of beginning; thence Easterly at right angles to said West line 647.36 feet; thence Northerly along a line forming an angle of 89 degrees 35 minutes 05 seconds, measured clockwise from the last described course, 1012.69 feet; thence Westerly along a line forming an angle of 89 degrees 56 minutes 12 seconds, measured clockwise from the last described course, 640.04 feet to the West line of said Southeast Quarter thence Southerly along said West line 1007.32 feet to the point of beginning (except that part thereof lying within the right of way of Illinois State Route No. 47 and being described in a Judgment recorded November 13, 1991 as Document No. 917979) in the Township of Kendall, Kendall County, Illinois.



Debbie Gillette Kendall County Clerk & Recorder

PLAT ACT AFFIDAVIT OF METES AND BOUNDS

STATE OF ILLINOIS)

)SS

COUNTY OF KENDALL)

Daniel J. Kerner, being duly sworn on oath, states that affiant resides at
Yorkville, Illinois. And further states that: (please check the appropriate box)

- A. ☒ That the attached deed is not in violation of 765 ILCS 205/1(a), in that the sale or exchange is of an entire tract of land not being part of a larger tract of land; or
B. ☐ That the attached deed is not in violation of 765 ILCS 205/1(b) for one of the following reasons:
(please circle the appropriate number)

1. The division or subdivision of land into parcels or tracts of 5.0 acres or more in size which does not involve any new streets or easements of access;
2. The division of lots or blocks of less than one (1) acre in any recorded subdivision which does not involve any new streets or easements of access;
3. The sale or exchange of parcels of land between owners of adjoining and contiguous land;
4. The conveyance of parcels of land or interests therein for use as right of way for railroads or other public utility facilities and other pipe lines which does not involve any new streets or easements of access;
5. The conveyance of land owned by a railroad or other public utility which does not involve any new streets or easements of access;
6. The conveyance of land for highway or other public purposes or grants or conveyances relating to the dedication of land for public use or instruments relating to the vacation of land impressed with a public use;
7. Conveyances made to correct descriptions in prior conveyances;
8. The sale or exchange of parcels or tracts of land following the division into not more than two (2) parts of a particular parcel or tract of land existing on July 17, 1959, and not involving any new streets or easements of access;
9. The sale of a single lot of less than 5.0 acres from a larger tract when a survey is made by an Illinois Registered Land Surveyor; provided, that this exemption shall not apply to the sale of any subsequent lots from the same larger tract of land, as determined by the dimensions and configuration of the larger tract on October 1, 1973, and provided also that this exemption does not invalidate any local requirements applicable to the subdivision of land;
10. The conveyance is of land described in the same manner as title was taken by grantor(s).


AFFIANT further states that ___ he makes this affidavit for the purpose of inducing the Recorder of Deeds of Kendall County, Illinois, to accept the attached deed for recording.

SUBSCRIBED AND SWORN TO BEFORE ME

This 18th day of February, 2021.

Signature of Notary Public

Signature of Affiant



111 West Fox Street, Yorkville IL 60560-1498

COLLEEN HANSON (630) 553-4104 • Fax: (630) 553-4119 • Email: Dgillette@co.kendall.il.us



KENDALL COUNTY DISCLOSURE OF BENEFICIARIES FORM

1. Applicant Always Faithful Properties, LLC
 Address [REDACTED]
 City [REDACTED] State [REDACTED] Zip [REDACTED]
2. Nature of Benefit Sought Own land and run landscape business
3. Nature of Applicant: (Please check one)
 - ☐ Natural Person
 - ☐ Corporation
 - ☐ Land Trust/Trustee
 - ☐ Trust/Trustee
 - ☐ Partnership
 - ☐ Joint Venture
4. If applicant is an entity other than described in Section 3, briefly state the nature and characteristics of the applicant:
An LLC which is Limited Liability Company to own land
5. If your answer to Section 3 you have checked letter b, c, d, e, or f, identify by name and address each person or entity who is a 5% shareholder in case of a corporation, a beneficiary in the case of a trust or land trust, a joint venture in the case of a joint venture, or who otherwise has proprietary interest, interest in profits and losses or right to control such entity:

NAME	ADDRESS	INTEREST
Robert Velazquez	[REDACTED]	
6. Name, address, and capacity of person making this disclosure on behalf of the applicant:
Robert Velazquez [REDACTED]

I, [REDACTED], being first duly sworn under oath that I am the person making this disclosure on behalf of the applicant, that I am duly authorized to make the disclosure, that I have read the above and foregoing Disclosure of Beneficiaries, and that the statements contained therein are true in both substance and fact.

Subscribed and sworn to before me this 17th day of July, A.D. 2021

(seal)



[REDACTED]
Notary Public



**Kendall County Soil & Water
Conservation District**

7775A Route 47, Yorkville, Illinois 60560 • (630)553-5821 extension 3



www.kendallswcd.org

NATURAL RESOURCE INFORMATION (NRI) REPORT APPLICATION

Petitioner: Always Faithful Properties, LLC

Contact Person: Daniel J. Kramer

Address: [REDACTED]

City, State, Zip: [REDACTED]

Phone Number: [REDACTED]

Email: [REDACTED]

Please select: How would you like to receive a copy of the NRI Report? ☐ Email ☐ Mail

Site Location & Proposed Use

Township Name Kendall Township 36 N, Range 7 E, Section(s) 28

Parcel Index Number(s) 05-28-400-002

Project or Subdivision Name Always Faithful Properties, LLC Number of Acres 13.6485

Current Use of Site Home & Agricultural

Proposed Use Operate Landscaping business & related storage

Proposed Number of Lots 1

Proposed Number of Structures 4

Proposed Water Supply well

Proposed type of Wastewater Treatment septic

Proposed type of Storm Water Management _____

Type of Request

☒ Change in Zoning from A-1 to B-3

☐ Variance (Please describe fully on separate page)

☒ Special Use Permit (Please describe fully on separate page)

Name of County or Municipality the request is being filed with: Kendall County Planning, Buiding, & Zoning

In addition to this completed application form, please including the following to ensure proper processing:

☒ Plat of Survey/Site Plan – showing location, legal description and property measurements

☒ Concept Plan - showing the locations of proposed lots, buildings, roads, stormwater detention, open areas, etc.

☐ If available: topography map, field tile map, copy of soil boring and/or wetland studies

☒ NRI fee (Please make checks payable to Kendall County SWCD)

The NRI fees, as of July 1, 2010, are as follows:

Full Report: \$375.00 for five acres and under, plus \$18.00 per acre for each additional acre or any fraction thereof over five.

Executive Summary Report: \$300.00 (KCSWCD staff will determine when a summary or full report will be necessary.)

Fee for first five acres and under \$ 375.00

9 Additional Acres at \$18.00 each \$ 162.00

Total NRI Fee \$ 537.00

NOTE: Applications are due by the 1st of each month to be on that month's SWCD Board Meeting Agenda. Once a completed application is submitted, please allow 30 days for inspection, evaluation and processing of this report.

I (We) understand the filing of this application allows the authorized representative of the Kendall County Soil and Water Conservation District (SWCD) to visit and conduct an evaluation of the site described above. The completed NRI report expiration date will be 3 years after the date reported.

X

Petitioner or Authorized Agent

7-7-2021

Date

This report will be issued on a nondiscriminatory basis without regard to race, color, religion, national origin, age, sex, handicap or marital status.

FOR OFFICE USE ONLY

NRI# _____ Date initially rec'd _____ Date all rec'd _____ Board Meeting _____

Fee Due \$ _____ Fee Paid \$ _____ Check # _____ Over/Under Payment _____ Refund Due _____



Applicant: Always Faithful Properties, LLC
Contact: Robert Velazquez
Address: [REDACTED]

IDNR Project Number: 2115269
Date: 06/30/2021

Project: Semper Fi Land Site Plan
Address: 10744 US Route 47, Yorkville

Description: Construct buildings, planting areas, showcase area and detention pond for a landscaping business.

Natural Resource Review Results

Consultation for Endangered Species Protection and Natural Areas Preservation (Part 1075)

The Illinois Natural Heritage Database contains no record of State-listed threatened or endangered species, Illinois Natural Area Inventory sites, dedicated Illinois Nature Preserves, or registered Land and Water Reserves in the vicinity of the project location.

Consultation is terminated. This consultation is valid for two years unless new information becomes available that was not previously considered; the proposed action is modified; or additional species, essential habitat, or Natural Areas are identified in the vicinity. If the project has not been implemented within two years of the date of this letter, or any of the above listed conditions develop, a new consultation is necessary. Termination does not imply IDNR's authorization or endorsement.

Location

The applicant is responsible for the accuracy of the location submitted for the project.

County: Kendall

Township, Range, Section:
 36N, 7E, 28



IL Department of Natural Resources
Contact
 Brian Willard
 217-785-5500
 Division of Ecosystems & Environment

Government Jurisdiction
 IL Environmental Protection Agency
 Division of Water Pollution Control
 PO Box 19276
 Springfield, Illinois 62794

Disclaimer

The Illinois Natural Heritage Database cannot provide a conclusive statement on the presence, absence, or condition of natural resources in Illinois. This review reflects the information existing in the Database at the time of this inquiry, and should not be regarded as a final statement on the site being considered, nor should it be a substitute for detailed site surveys or field surveys required for environmental assessments. If additional protected resources are encountered during the project's implementation, compliance with applicable statutes and regulations is required.

IDNR Project Number: 2115269

Terms of Use

By using this website, you acknowledge that you have read and agree to these terms. These terms may be revised by IDNR as necessary. If you continue to use the EcoCAT application after we post changes to these terms, it will mean that you accept such changes. If at any time you do not accept the Terms of Use, you may not continue to use the website.

1. The IDNR EcoCAT website was developed so that units of local government, state agencies and the public could request information or begin natural resource consultations on-line for the Illinois Endangered Species Protection Act, Illinois Natural Areas Preservation Act, and Illinois Interagency Wetland Policy Act. EcoCAT uses databases, Geographic Information System mapping, and a set of programmed decision rules to determine if proposed actions are in the vicinity of protected natural resources. By indicating your agreement to the Terms of Use for this application, you warrant that you will not use this web site for any other purpose.

2. Unauthorized attempts to upload, download, or change information on this website are strictly prohibited and may be punishable under the Computer Fraud and Abuse Act of 1986 and/or the National Information Infrastructure Protection Act.

3. IDNR reserves the right to enhance, modify, alter, or suspend the website at any time without notice, or to terminate or restrict access.

Security

EcoCAT operates on a state of Illinois computer system. We may use software to monitor traffic and to identify unauthorized attempts to upload, download, or change information, to cause harm or otherwise to damage this site. Unauthorized attempts to upload, download, or change information on this server is strictly prohibited by law.

Unauthorized use, tampering with or modification of this system, including supporting hardware or software, may subject the violator to criminal and civil penalties. In the event of unauthorized intrusion, all relevant information regarding possible violation of law may be provided to law enforcement officials.

Privacy

EcoCAT generates a public record subject to disclosure under the Freedom of Information Act. Otherwise, IDNR uses the information submitted to EcoCAT solely for internal tracking purposes.

Attachment 2




July 14, 2021

 Kendall County Address Points

Parcels

Ownership Parcel

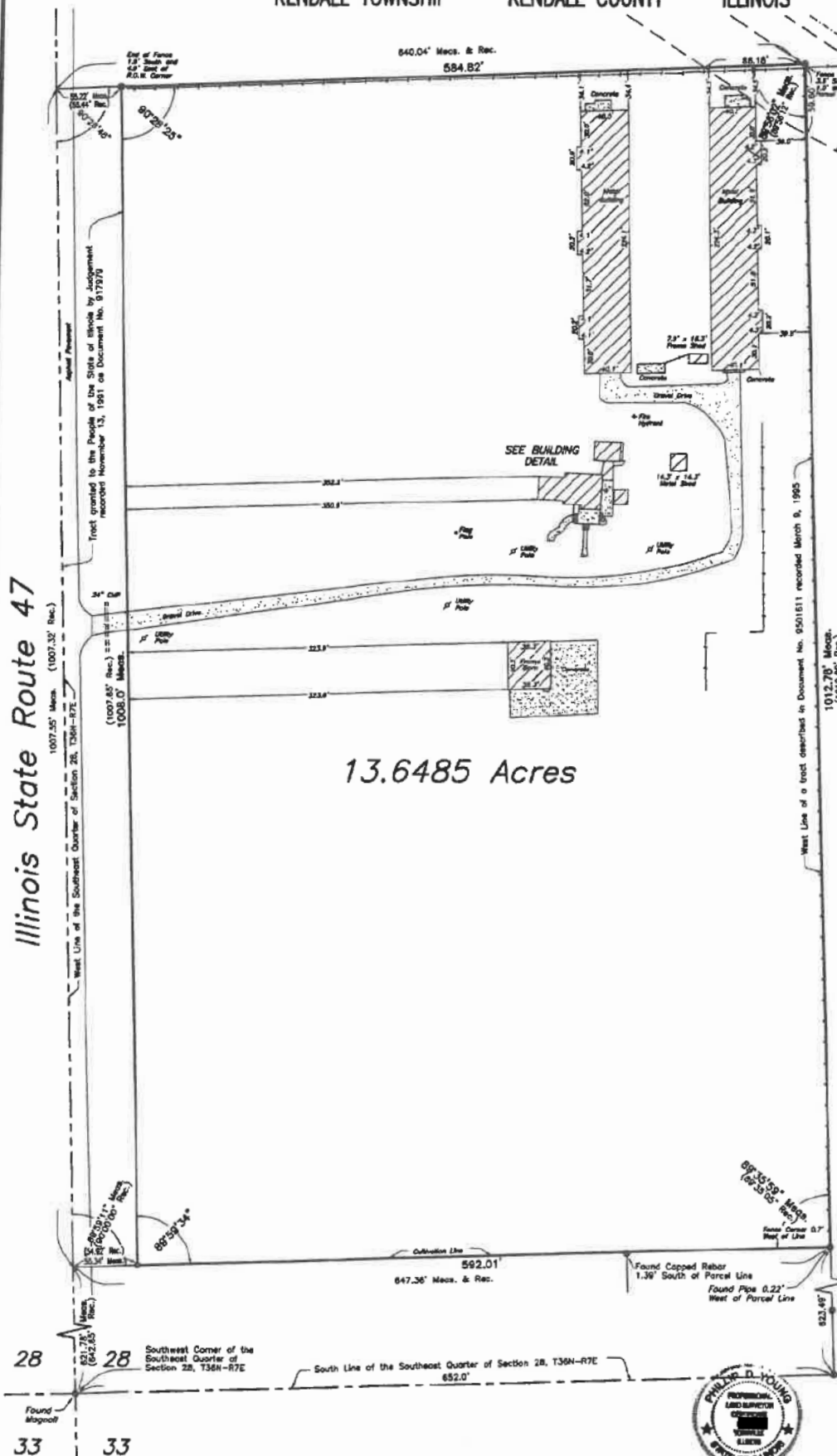


© OpenStreetMap (and) contributors, CC-BY-SA, Map data ©
OpenStreetMap contributors, Microsoft, Esri Community Maps contributors,

Kendall County Web GIS

View GIS Disclaimer at <https://www.co.kendall.il.us/departments/geographic-information-systems/gis-disclaimer-page/>.

**PLAT OF SURVEY OF
PART OF THE SOUTHEAST QUARTER OF SECTION 28, T36N-R7E, 3rd PM
KENDALL TOWNSHIP KENDALL COUNTY ILLINOIS**

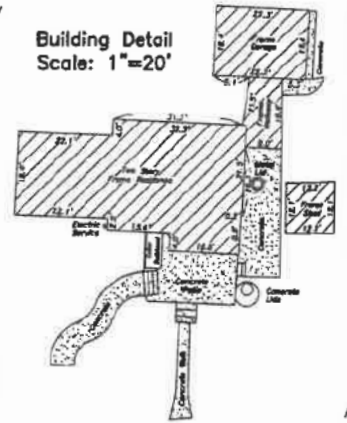


SCALE
1"=60'

- Indicates Iron Stake Found
- Indicates Iron Stake Set
- Indicates Line of Fence

NOTE: This property commonly known as 10744 State Route 47.

Building Detail
Scale: 1"=20'



LEGAL DESCRIPTION:

That Part of the Southeast Quarter of Section 28, Township 36 North, Range 7 East of the Third Principal Meridian, described as follows: Commencing at the Southwest Corner of said Southeast Quarter; thence North along the West Line of said Quarter, 642.65 feet for the Point of Beginning; thence Easterly at right angles to said West Line, 647.35 feet; thence Northerly along a Line forming an angle of 89°35'03" measured clockwise from the last described course, 1012.69 feet; thence Westerly along a Line forming an angle of 89°56'12" measured clockwise from the last described course, 640.04 feet to the West Line of said Southeast Quarter; thence Southerly along said West Line, 1007.32 feet to the point of beginning (EXCEPT that Part thereof lying within the Right of Way of Illinois State Route No. 47 and being described in a Judgement recorded November 13, 1991 as Document No. 917979) in the Township of Kendall, Kendall County, Illinois.

State of Illinois)
County of Kendall) SS

I, Phillip D. Young, an Illinois Professional Land Surveyor and an officer of Phillip D. Young and Associates, Inc., state that I have surveyed and located the visible improvements upon the above described tract as shown by the plat hereon drawn which is a representation of said survey. Field work completed April 15, 2019. This professional service conforms to the current Illinois minimum standard for a boundary survey.

Dated April 24, 2019 at Yorkville, Illinois

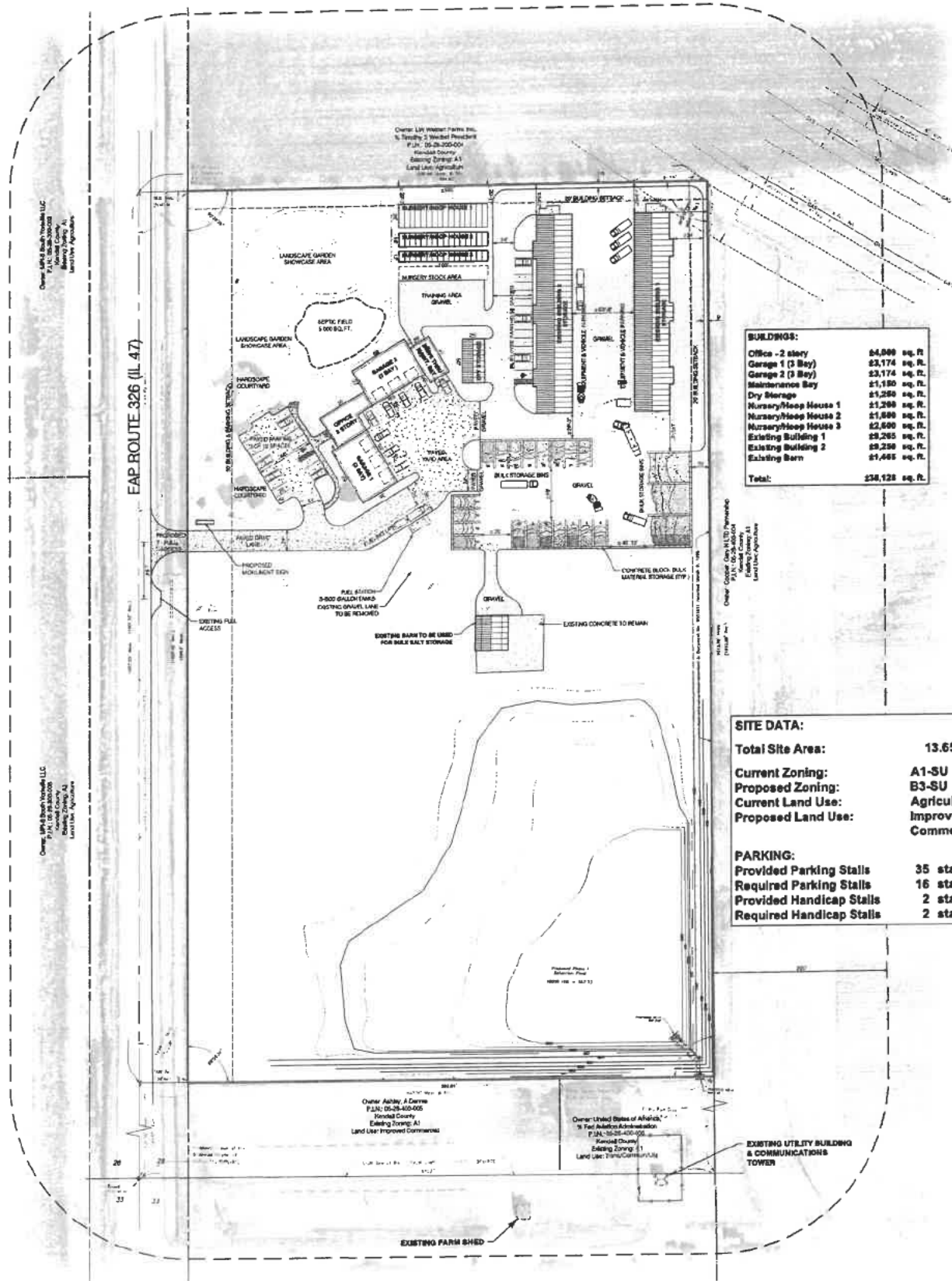
Phillip D. Young
Illinois Professional Land Surveyor No. [REDACTED]
(Expires 11/30/20)



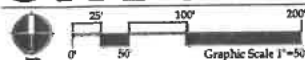
JOB NO. 19076
JOB NAME ATTY. HEM
DWG FILE 19076

Phillip D. Young and Associates, Inc.
LAND SURVEYING - TOPOGRAPHIC MAPPING - Lic. #184-002775

1107B South Bridge Street
Yorkville, Illinois 60560
Telephone (630)553-1580



Prepared For: **ALWAYS FAITHFUL PROPERTIES, LLC**



82-10

ORDINANCE

AMENDING KENDALL COUNTY ZONING ORDINANCE AS AMENDED

WHEREAS, Herbert DeKing did petition the Zoning Board of Appeals of Kendall County for a public hearing in the manner required by law and the ordinances of Kendall County, Illinois for a proposed amendment to the Kendall County Zoning Ordinance adopted January 16, 1940; and

WHEREAS, said Zoning Board of Appeals did thereupon publish notice of a hearing on said proposed amendment to said Zoning Ordinance as provided by the Statutes of the State of Illinois, and did then hold a public hearing on said proposed amendment on the 5th day of October, 1982, A.D., on the site described in the petition and at the conclusion of said hearing said Zoning Board of Appeals voted in favor of recommending to the County Board of Kendall County, Illinois that the petition be granted and the Zoning maps and ordinance be amended in the manner required by law; and

NOW THEREFORE, BE IT ORDAINED by the County Board of Kendall County, Illinois that the following described property be and it is hereby rezoned from A1, Agriculture District to A1SU, Agriculture District, Special Use for Storage of RV's, Boats and Licensed Antique Cars, and that the County Clerk be and she is hereby ordered and directed to change the zoning map, to show the change in zoning classification:

That part of the South 100 acres of the Southeast Quarter of Section 28, Township 36 North, Range 7 East of the Third Principal Meridian described as follows: Commencing at the Southwest corner of said Southeast Quarter; thence North along the West line of said Quarter Section, 642.65 feet for the point of beginning; thence Easterly at right angles to said West line, 647.36 feet; thence Northerly along a line forming an angle of 89°35'05.4" (as measured clockwise) from the last described course, 1012.69 feet to the North line of the said South 100 acres as occupied; thence Westerly along said North line, 640.04 feet to the West line of said Southeast Quarter; thence Southerly along said West line, 1007.32 feet to the point of beginning containing 14.925 acres in the Township of Kendall, Kendall County, Illinois.

BE IT FURTHER ORDAINED that the above special use classification shall be expressly made subject to the following conditions:

1. All antique cars must be licensed.
2. No work is to be done on vehicles and boats during storage.
3. All vehicles and boat batteries must be removed.
4. No outside storage will be permitted.

PASSED THIS 12th day of October, 1982.

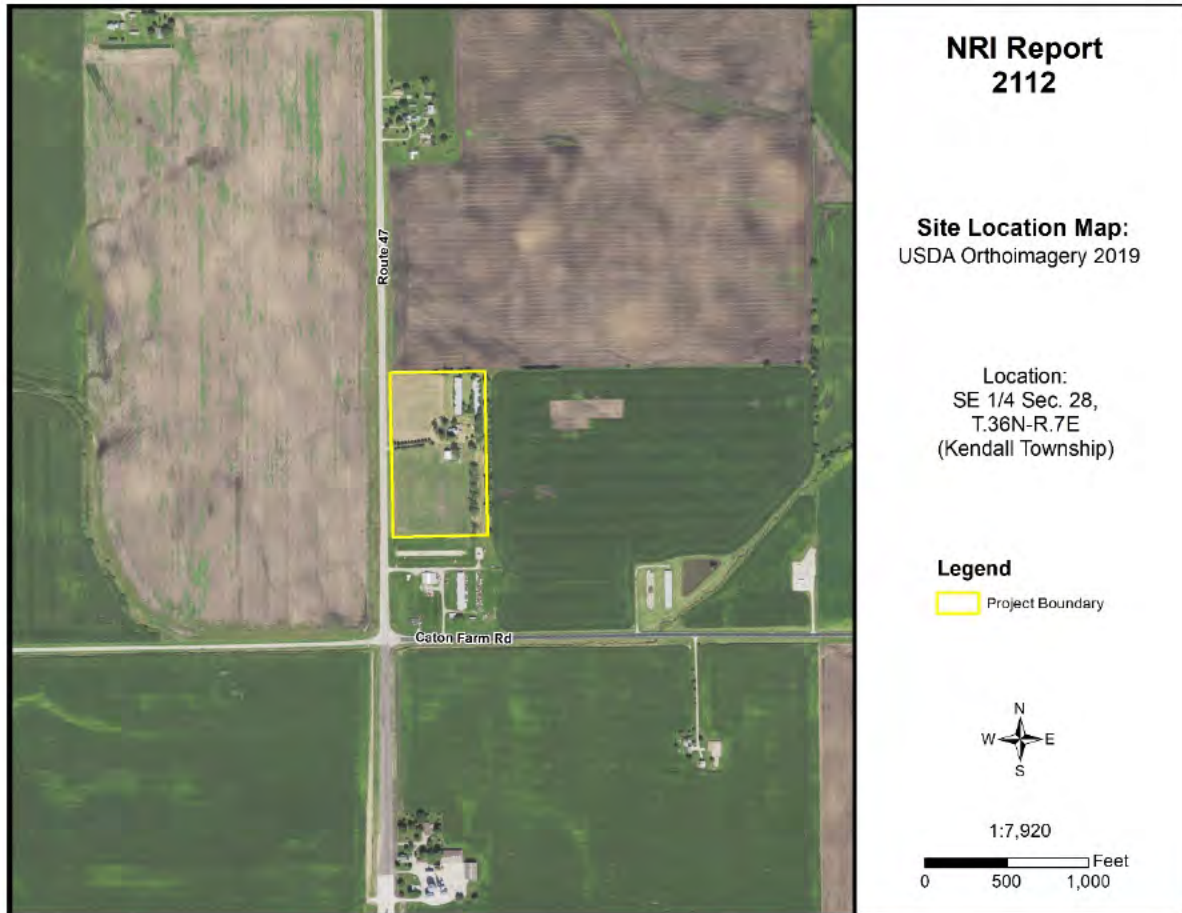
ATTEST:

Jan P. Brady

County Clerk

Robert S. Cherry
Chairman, County Board of Kendall County
Illinois

NATURAL RESOURCE INFORMATION (NRI) REPORT: #2112



Aug.
2021

Petitioner: Always Faithful Properties, LLC
Contact: Attorney Daniel J. Kramer

Prepared By:



7775A Route 47
Yorkville, Illinois 60560
Phone: (630) 553-5821 x3
Fax: (630) 553-7442
www.kendallswcd.org

KENDALL COUNTY SOIL AND WATER CONSERVATION DISTRICT NATURAL RESOURCE INFORMATION (NRI) REPORT

Natural Resource Information Report Number	2112
Date District Board Reviews Application	August 2021
Applicant's Name	Always Faithful Properties, LLC
Size of Parcel	(+/-) 13.65 acres
Current Zoning & Use	A-1 SU Agricultural Special Use; Cropland and Vacant Farm Residence
Proposed Zoning & Use	B-3 Highway Business; Landscaping Business & Related Storage
Parcel Index Number(s)	05-28-400-002
Contact Person	Attorney Daniel J. Kramer

Copies of this report or notification of the proposed land-use change was provided to:	Yes	No
The Applicant	X	
The Applicant's Legal Representation	X	
The Local/Township Planning Commission	X	
The Village/City/County Planning and Zoning Department or Appropriate Agency	X	
The Kendall County Soil and Water Conservation District Files	X	

Report Prepared By: *Alyse Olson* Position: *Resource Conservationist*

PURPOSE AND INTENT

The purpose of this report is to provide officials of the local governing body and other decision-makers with natural resource information. This information may be useful when undertaking land use decisions concerning variations, amendments or relief of local zoning ordinances, proposed subdivision of vacant or agricultural lands and the subsequent development of these lands. This report is a requirement under Section 22.02a of the Illinois Soil and Water Conservation Districts Act.

The intent of this report is to present the most current natural resource information available in a readily understandable manner. It contains a description of the present site conditions, the present resources, and the potential impacts that the proposed change may have on the site and its resources. The natural resource information was gathered from standardized data, on-site investigations and information furnished by the petitioner. This report must be read in its entirety so that the relationship between the natural resource factors and the proposed land use change can be fully understood.

Due to the limitations of scale encountered with the various resource maps, the property boundaries depicted in the various exhibits in this report provide a generalized representation of the property location and may not precisely reflect the legal description of the PIQ (Parcel in Question).

This report, when used properly, will provide the basis for proper land use change decisions and development while protecting the natural resource base of the county. It should not be used in place of detailed environmental and/or engineering studies that are warranted under most circumstances, but in conjunction with those studies.

The conclusions of this report in no way indicate that a certain land use is not possible, but it should alert the reader to possible problems that may occur if the capabilities of the land are ignored. Any questions on the technical data supplied in this report or if anyone feels that they would like to see more additional specific information to make the report more effective, please contact:

Kendall County Soil and Water Conservation District
7775A Route 47, Yorkville, IL 60560
Phone: (630) 553-5821 ext. 3
E-mail: Alyse.Olson@il.nacdnet.net

TABLE OF CONTENTS

EXECUTIVE SUMMARY	1
PARCEL LOCATION	7
ARCHAEOLOGIC/CULTURAL RESOURCES INFORMATION	9
ECOLOGICALLY SENSITIVE AREAS	10
SOILS INFORMATION	12
SOILS INTERPRETATIONS EXPLANATION.....	14
BUILDING LIMITATIONS	15
SOIL WATER FEATURES	21
SOIL EROSION AND SEDIMENT CONTROL.....	24
PRIME FARMLAND SOILS	25
LAND EVALUATION AND SITE ASSESSMENT (LESA)	26
LAND USE PLANS.....	28
DRAINAGE, RUNOFF, AND FLOOD INFORMATION	28
WATERSHED PLANS	32
WETLAND INFORMATION	33
HYDRIC SOILS	35
WETLAND AND FLOODPLAIN REGULATIONS.....	37
GLOSSARY.....	38
REFERENCES.....	41

LIST OF FIGURES

FIGURE 1: Soil Map	2
FIGURE 2: Soil Limitations	4
FIGURE 3: 2021 Plat Map	7
FIGURE 4: 2019 Aerial Map with NRI Site Boundary	8
FIGURE 5: Soil Map	13
FIGURE 6A-6C: Maps of Building Limitations	17-20

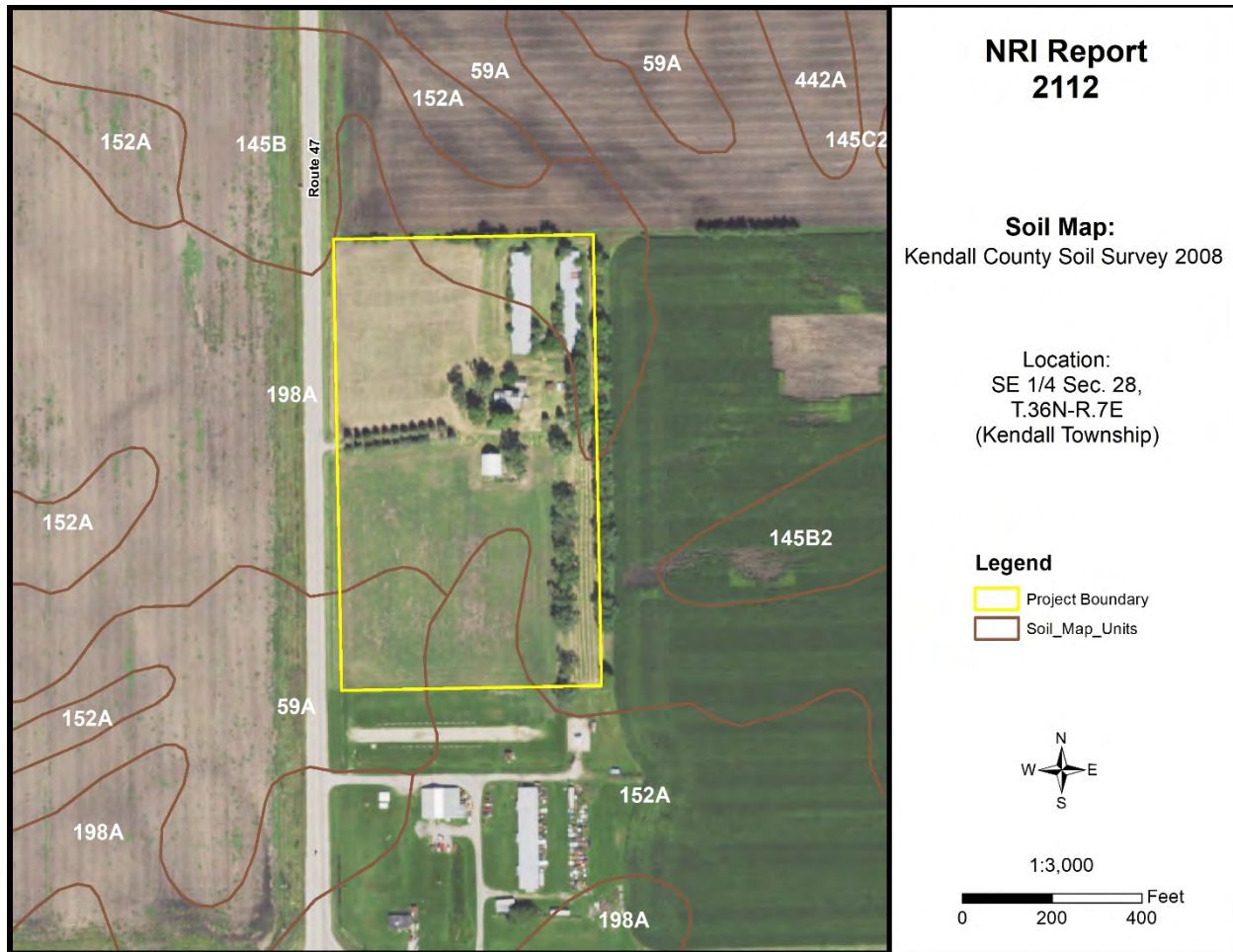
FIGURE 7: Map of Prime Farmland Soils	25
FIGURE 8: FEMA Floodplain Map	30
FIGURE 9: USGS Topographic Map	31
FIGURE 10: Wetland Map – USFWS National Wetland Inventory	34
FIGURE 11: Hydric Soils Map	36

LIST OF TABLES

TABLE 1: Soils Information	2
TABLE 2: Soil Limitations	4
TABLE 3: Soil Map Unit Descriptions	13
TABLE 4: Building Limitations	16
TABLE 5: Water Features	23
TABLE 6: Soil Erosion Potential	24
TABLE 7: Prime Farmland Soils	25
TABLE 8A: Land Evaluation Computation	26
TABLE 8B: Site Assessment Computation	27
TABLE 9: LESA Score Summary	27
TABLE 10: Hydric Soils	35

EXECUTIVE SUMMARY

Natural Resource Information Report Number	#2112
Petitioner	Always Faithful Properties, LLC
Contact Person	Attorney Daniel J. Kramer
County or Municipality the Petition is Filed With	Kendall County
Location of Parcel	SE ¼ of Section 28, Township 36 North, Range 7 East (Kendall Township) of the 3 rd Principal Meridian
Project or Subdivision Name	Always Faithful Properties, LLC
Existing Zoning & Land Use	A-1 SU Agricultural Special Use; Cropland and Vacant Farm Residence
Proposed Zoning & Land Use	B-3 Highway Business; Landscaping Business & Related Storage
Proposed Water Source	Well
Proposed Type of Sewage Disposal System	Septic
Proposed Type of Storm Water Management	On-site detention pond
Size of Site	(+/-) 13.65 acres
Land Evaluation Site Assessment Score	235 (Land Evaluation: 98; Site Assessment: 137)

NATURAL RESOURCE CONSIDERATIONS**Figure 1: Soil Map****SOIL INFORMATION**

Based on information from the United States Department of Agriculture-Natural Resources Conservation Service (USDA-NRCS) 2008 Kendall County Soil Survey, this parcel is shown to contain the following soil types (please note this does not replace the need for or results of onsite soil testing; if completed, please refer to onsite soil test results for planning/engineering purposes):

Table 1: Soils Information

Map Unit	Soil Name	Drainage Class	Hydrologic Group	Hydric Designation	Farmland Designation
59A	Lisbon silt loam, 0-2% slopes	Somewhat Poorly Drained	C/D	Non-Hydric	Prime Farmland
145B	Saybrook silt loam, 2-5% slopes	Moderately Well Drained	C	Non-Hydric	Prime Farmland
152A	Drummer silty clay loam, 0-2% slopes	Poorly Drained	B/D	Hydric	Prime Farmland if drained
198A	Elburn silt loam, 0-2% slopes	Somewhat Poorly Drained	B/D	Non-Hydric	Prime Farmland

Hydrologic Soil Groups – Soils have been classified into four (A, B, C, D) hydrologic groups based on runoff characteristics due to rainfall. If a soil is assigned to a dual hydrologic group (A/D, B/D or C/D), the first letter is for drained areas and the second letter is for undrained areas.

- **Hydrologic group A:** Soils have a high infiltration rate (low runoff potential) when thoroughly wet. These consist mainly of deep, well drained to excessively drained sands or gravelly sands. These soils have a high rate of water transmission.
- **Hydrologic group B:** Soils have a moderate infiltration rate when thoroughly wet, consist chiefly of moderately deep to deep, moderately well drained to well drained soils that have a moderately fine to moderately coarse texture. These soils have a moderate rate of water transmission.
- **Hydrologic group C:** Soils having a slow infiltration rate when thoroughly wet. These consist chiefly of soils having a layer that impedes the downward movement of water or soils of moderately fine texture or fine texture. These soils have a slow rate of water transmission.
- **Hydrologic group D:** Soils having a very slow infiltration rate (high runoff potential) when thoroughly wet. These consist chiefly of clays that have a high shrink-swell potential, soils that have a high water table, have a claypan or clay layer at or near the surface, and soils that are shallow over nearly impervious material. These soils have a very slow rate of water transmission.

Hydric Soils – A hydric soil is one that formed under conditions of saturation, flooding, or ponding long enough during the growing season to develop anaerobic conditions in the upper part of the soil profile that supports the growth or regeneration of hydrophytic vegetation. Soils with hydric inclusions have map units dominantly made up of non-hydric soils that may have inclusions of hydric soils in the lower positions on the landscape. Of the soils found onsite, one is classified as hydric soil (152A Drummer silty clay loam), and the remaining three are classified as non-hydric soils (59A Lisbon silt loam, 145B Saybrook silt loam, and 198A Elburn silt loam). Elburn silt loam is a non-hydric soil that contains hydric inclusions.

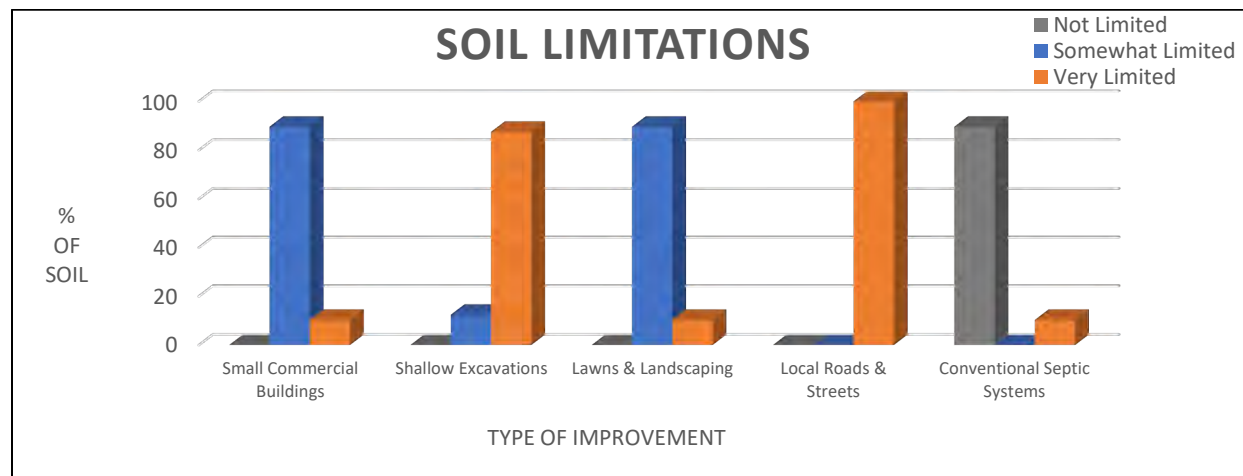
Prime Farmland – Prime farmland is land that has the best combination of physical and chemical characteristics for agricultural production. Prime farmland soils are an important resource to Kendall County and some of the most productive soils in the United States occur locally. Of the soils found onsite, three are designated as prime farmland (59A Lisbon silt loam, 145B Saybrook silt loam, and 198A Elburn silt loam) and one is designated as prime farmland if drained (152A Drummer silty clay loam).

Soil Limitations – The USDA-NRCS Web Soil Survey rates the limitations of soils for dwellings with basements, dwellings without basements, small commercial buildings, shallow excavations, lawns/landscaping, and local roads and streets. Soils have different properties which influence the development of building sites. The USDA-NRCS classifies soils as Not Limited, Somewhat Limited, and Very Limited. Soils that are Not Limited indicates that the soil has properties that are favorable for the specified use. They will perform well and will have low maintenance. Soils that are Somewhat Limited are moderately favorable, and their limitations can be overcome through special planning, design, or installation. Soils that are Very Limited have features that are unfavorable for the specified use, and their limitations cannot easily be overcome.

Table 2: Soil Limitations

Soil Type	Small Commercial Buildings	Shallow Excavations	Lawns/Landscaping	Local Roads & Streets	Conventional Septic Systems
59A	Somewhat Limited	Very Limited	Somewhat Limited	Very Limited	Suitable/Not Limited
145B	Somewhat Limited	Somewhat Limited	Somewhat Limited	Very Limited	Suitable/Not Limited
152A	Very Limited	Very Limited	Very Limited	Very Limited	Unsuitable/Very Limited
198A	Somewhat Limited	Very Limited	Somewhat Limited	Very Limited	Suitable/Not Limited

Septic Systems – The factors considered for determining suitability are the characteristics and qualities of the soil that affect the limitations for absorbing waste from domestic sewage disposal systems. The major features considered are soil permeability, percolation rate, groundwater level, depth to bedrock, flooding hazards, and slope. Soils are deemed unsuitable per the Kendall County Subdivision Control Ordinance. Installation of an on-site sewage disposal system in soils designated as unsuitable may necessitate the installation of a non-conventional onsite sewage disposal system. For more information please contact the Kendall County Health Department (811 W. John Street, Yorkville, IL; (630) 553-9100 ext. 8026).

**Figure 2:** Soil Limitations

KENDALL COUNTY LAND EVALUATION AND SITE ASSESSMENT (LESA)

Decision-makers in Kendall County use the Land Evaluation and Site Assessment (LESA) system to determine the suitability of a land use change and/or a zoning request as it relates to agricultural land. The LESA system was developed by the United States Department of Agriculture-Natural Resources Conservation Service (USDA-NRCS) and takes into consideration local conditions such as physical characteristics of the land, compatibility of surrounding land-uses, and urban growth factors. The LESA system is a two-step procedure that includes:

- **Land Evaluation (LE):** The soils of a given area are rated and placed in groups ranging from the best to worst suited for a stated agriculture use, cropland, or forestland. The best group is assigned a value of 100 and all other groups are assigned lower values. The Land Evaluation is

based on data from the Kendall County Soil Survey. The Kendall County Soil and Water Conservation District is responsible for this portion of the LESA system.

- The Land Evaluation score for this site is **98**, indicating that this site is **well suited** for agricultural uses.
- **Site Assessment (SA):** The site is numerically evaluated according to important factors that contribute to the quality of the site. Each factor selected is assigned values in accordance with the local needs and objectives. The Site Assessment value is based on a 200-point scale and accounts for 2/3 of the total score. The Kendall County LESA Committee is responsible for this portion of the LESA system.
 - The Site Assessment score for this site is **137**.

The **LESA Score for this site is 235 out of a possible 300, which indicates a high level of protection** for the proposed project site. Note: Selecting the project site with the lowest total points will generally protect the best farmland located in the most viable areas and maintain and promote the agricultural industry in Kendall County. If the project is agricultural in nature, however, a higher score may provide an indication of the suitability of the project as it relates to the compatibility with existing agricultural land use.

WETLANDS

The U.S. Fish & Wildlife Service's National Wetland Inventory map **does not indicate the presence** of a wetland(s) on the proposed project site. To determine if a wetland is present, a wetland delineation specialist, who is recognized by the U.S. Army Corps of Engineers, should determine the exact boundaries and value of the wetlands.

FLOODPLAIN

The Federal Emergency Management Agency's (FEMA) Flood Insurance Rate Map (FIRM) for Kendall County, Community Panel No. 17093C0125G (effective date February 4, 2009) was reviewed to determine the presence of floodplain and floodway areas within the project site. According to the map, the parcel **is not located within** the floodplain and floodway.

SEDIMENT AND EROSION CONTROL

Development on this site should include an erosion and sediment control plan in accordance with local, state, and federal regulations. Soil erosion on construction sites is a resource concern because suspended sediment from areas undergoing development is a primary nonpoint source of water pollution. Please consult the *Illinois Urban Manual* (<https://illinoisurbanmanual.org/>) for appropriate best management practices.

LAND USE FINDINGS:

The Kendall County Soil and Water Conservation District (SWCD) Board has reviewed the proposed development plans for Petitioner Always Faithful Properties, LLC for the proposed change in zoning from A-1 to B-3 to operate a landscaping business including the storage of landscape materials on parcel 05-28-400-002 within Kendall Township of Kendall County located in the SE ¼ of Section 28, Township 36N, and Range 7E of the 3rd Principal Meridian. Based on the information provided by the petitioner and a review of natural resource related data available to the Kendall County SWCD, the SWCD Board presents the following information.

The Kendall County SWCD has always had the opinion that Prime Farmland should be preserved whenever feasible. Of the soils found onsite, 100% are classified as prime farmland or prime farmland if drained. A land evaluation (LE), which is a part of the Land Evaluation and Site Assessment (LESA), was conducted on this parcel. The soils on this parcel scored a 98 out of a possible 100 points indicating that the soils are well suited for agricultural uses. The total LESA Score for this site is 235 out of a possible 300, which indicates a high level of protection for the proposed project site. Selecting the project site with the lowest total points will generally protect the best farmland located in the most viable areas and maintain and promote the agricultural industry in Kendall County. If the project is agricultural in nature, however, a higher score may provide an indication of the suitability of the project as it relates to the compatibility with existing agricultural land use.

Soils found on the project site are rated for specific uses and can have potential limitations for development. Soil types with severe limitations do not preclude the ability to develop the site for the proposed use, but it is important to note that the limitation may require soil reclamation, special design/engineering, or maintenance to obtain suitable soil conditions to support development with significant limitations. This report indicates that for soils located on the parcel, 100% are very limited for local roads and streets (paved and unpaved), 88% are very limited for shallow excavations, and 10% are very limited for small commercial buildings and lawns/landscaping. The remaining soils are considered somewhat limited for these types of developments. Additionally, 10% of the soils are considered unsuitable for conventional septic systems. This information is based on the soil in an undisturbed state. If the scope of the project may include the use of onsite septic systems, please consult with the Kendall County Health Department.

This site is located within the Upper Illinois River watershed and the West Branch Aux Sable Creek/Lisbon Creek sub watershed. This development should include a soil erosion and sediment control plan to be implemented during construction. Sediment may become a primary non-point source of pollution; eroded soils during the construction phase can create unsafe conditions on roadways, degrade water quality and destroy aquatic ecosystems lower in the watershed.

For intense use, it is recommended that a drainage tile survey be completed on the parcel to locate the subsurface drainage tile and should be taken into consideration during the land use planning process. Drainage tile expedites drainage and facilitates farming. It is imperative that these drainage tiles remain undisturbed. Impaired tile may affect a few acres or hundreds of acres of drainage.

The information that is included in this Natural Resources Information Report is to assure that the Land Developers take into full consideration the limitations of that land that they wish to develop. Guidelines and recommendations are also a part of this report and should be considered in the planning process. The Natural Resource Information Report is required by the Illinois Soil and Water Conservation District Act (Ill. Compiled Statutes, Ch. 70, Par 405/22.02a).



SWCD Board Representative

 08/09/2021
Date

PARCEL LOCATION

Location Map for Natural Resources Information Report #2112

SE ¼ of Section 28, Township 36 North, Range 7 East (Kendall Township) on 13.65 acres. This parcel is located on the east side of IL Route 47, west of Ashley Road, south of Walker Road, and north of Caton Farm Road in Yorkville, IL. The parcel is part of unincorporated Kendall County.

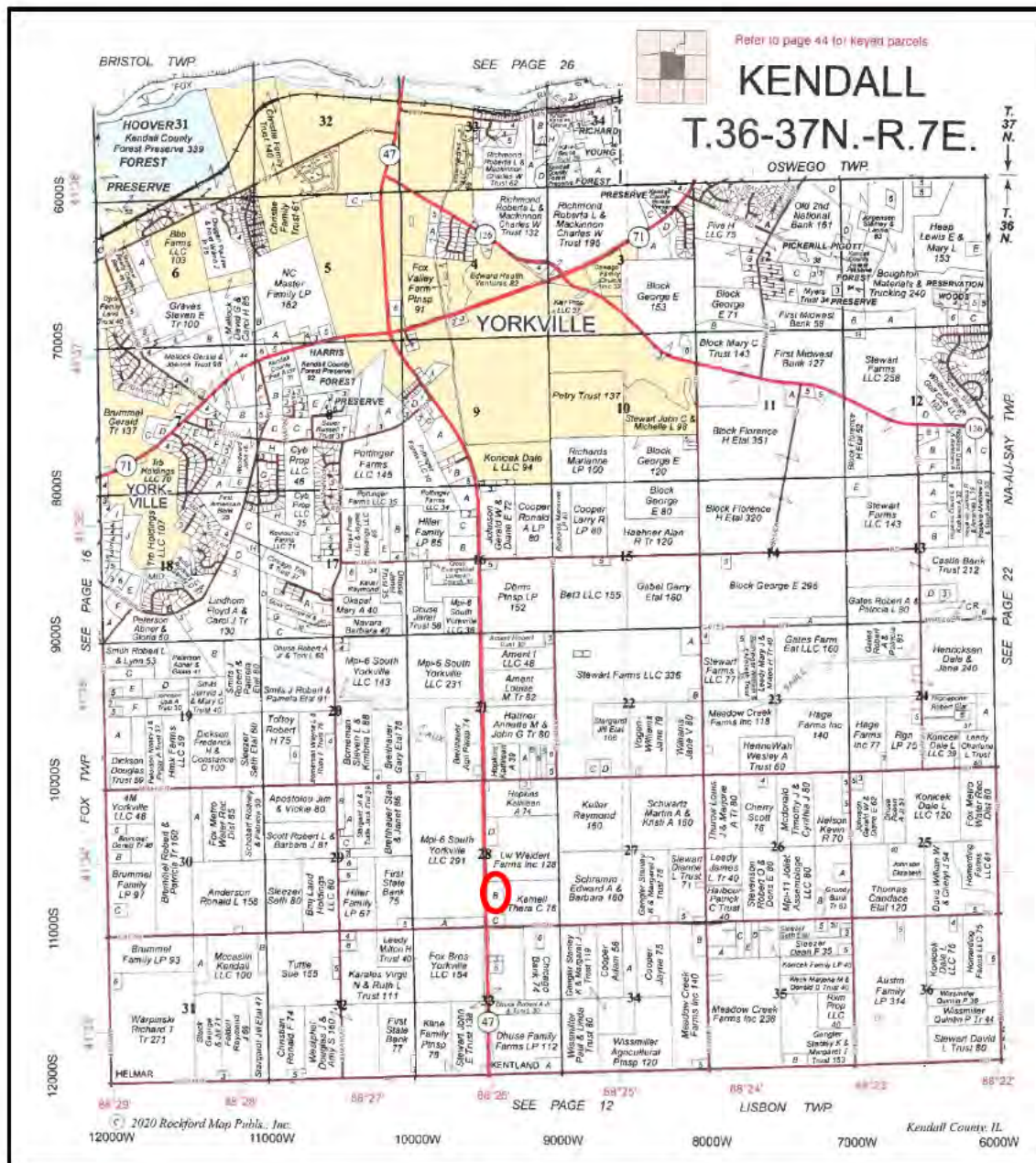


Figure 3: 2021 Plat Map

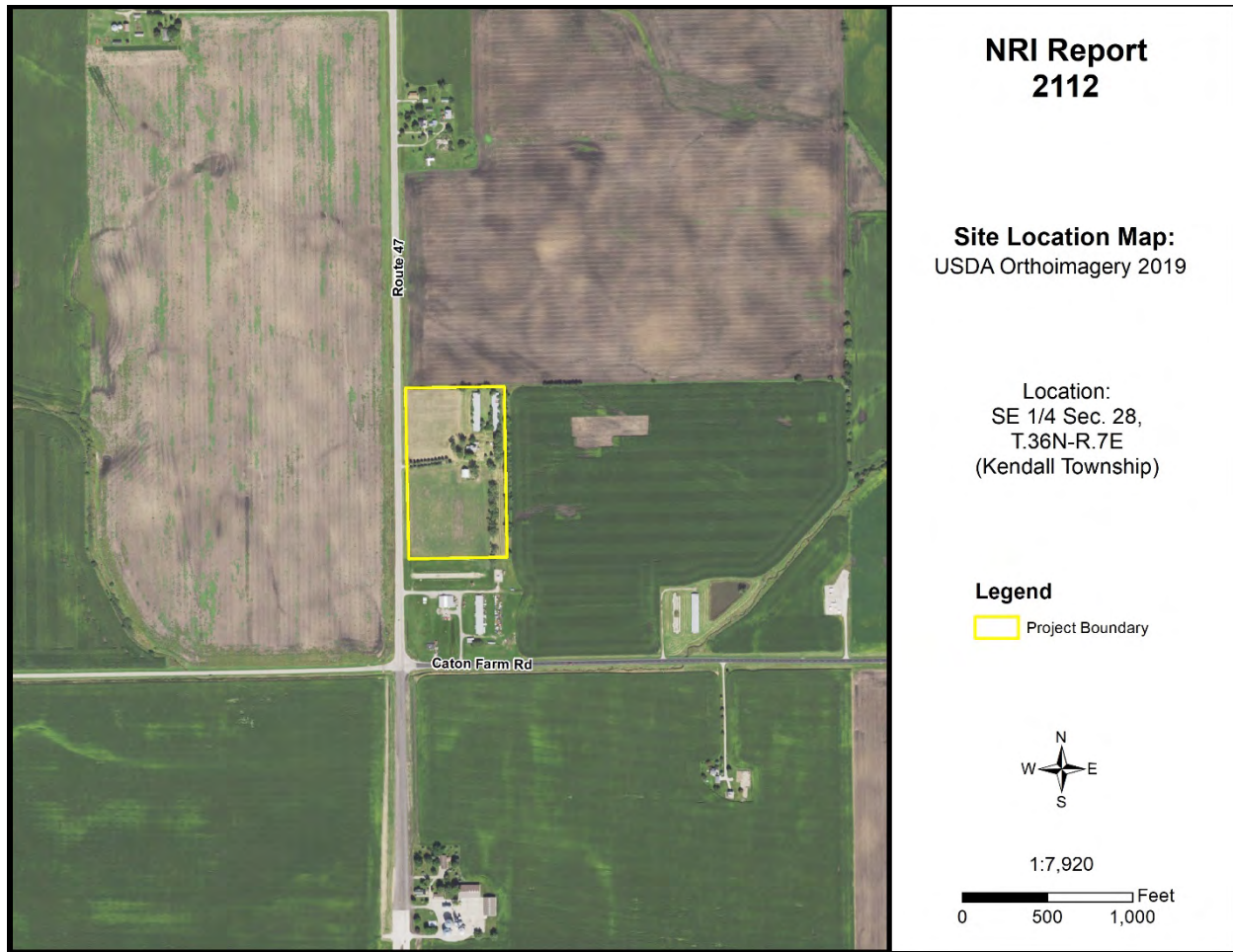


Figure 4: 2019 Aerial Map with NRI Site Boundary

ARCHAEOLOGIC/CULTURAL RESOURCES INFORMATION

Simply stated, cultural resources are all the past activities and accomplishments of people. They include the following: buildings; objects made or used by people; locations; and less tangible resources, such as stories, dance forms, and holiday traditions.

The Soil and Water Conservation District most often encounters cultural resources as historical properties. These may be prehistoric or historical sites, buildings, structures, features, or objects. The most common type of historical property that the Soil and Water Conservation District may encounter is non-structural archaeological sites. These sites often extend below the soil surface and must be protected against disruption by development or other earth moving activity if possible. Cultural resources are *non-renewable* because there is no way to “grow” a site to replace a disrupted site.

Landowners with historical properties on their land have ownership of that historical property. However, the State of Illinois owns all the following: human remains, grave markers, burial mounds, and artifacts associated with graves and human remains.

Non-grave artifacts from archaeological sites and historical buildings are the property of the landowner. The landowner may choose to disturb a historical property but may not receive federal or state assistance to do so. If an earth moving activity disturbs human remains, the landowner must contact the county coroner within 48 hours.

<p>The Illinois Historic Preservation Agency has not been notified of the proposed land use change by the Kendall County SWCD. The applicant may need to contact the IHPA according to current Illinois law.</p>

ECOLOGICALLY SENSITIVE AREAS

WHAT IS BIOLOGICAL DIVERSITY AND WHY SHOULD IT BE CONSERVED?¹

Biological diversity, or biodiversity, is the range of life on our planet. A more thorough definition is presented by botanist Peter H. Raven: “At the simplest level, biodiversity is the sum total of all the plants, animals, fungi and microorganisms in the world, or in a particular area; all of their individual variation; and all of the interactions between them. It is the set of living organisms that make up the fabric of the planet Earth and allow it to function as it does, by capturing energy from the sun and using it to drive all of life’s processes; by forming communities of organisms that have, through the several billion years of life’s history on Earth, altered the nature of the atmosphere, the soil and the water of our Planet; and by making possible the sustainability of our planet through their life activities now” (Raven 1994).

It is not known how many species occur on our planet. Presently, about 1.4 million species have been named. It has been estimated that there are perhaps 9 million more that have not been identified. What is known is that they are vanishing at an unprecedented rate. Reliable estimates show extinction occurring at a rate several orders of magnitude above “background” in some ecological systems (Wilson 1992, Hoose 1981).

The reasons for protecting biological diversity are complex, but they fall into four major categories. First, loss of diversity generally weakens entire natural systems. Healthy ecosystems tend to have many natural checks and balances. Every species plays a role in maintaining this system. When simplified by the loss of diversity, the system becomes more susceptible to natural and artificial perturbations. The chances of a system-wide collapse increase. In parts of the midwestern United States, for example, it was only the remnant areas of natural prairies that kept soil intact during the dust bowl years of the 1930s (Roush 1982).

Simplified ecosystems are almost always expensive to maintain. For example, when synthetic chemicals are relied upon to control pests, the target species are not the only ones affected. Their predators are almost always killed or driven away, exasperating the pest problem. In the meantime, people are unintentionally breeding pesticide-resistant pests. A process has begun where people become perpetual guardians of the affected area, which requires the expenditure of financial resources and human ingenuity to keep the system going.

A second reason for protecting biological diversity is that it represents one of our greatest untapped resources. Great benefits can be reaped from a single species. About 20 species provide 90% of the world’s food. Of these 20, just three, wheat, maize, and rice supply over one half of that food. American wheat farmers need new varieties every five to 15 years to compete with pests and diseases. Wild strains of wheat are critical genetic reservoirs for these new varieties.

Further, every species is a potential source of human medicine. In 1980, a published report identified the market value of prescription drugs from higher plants at over \$3 billion. Organic alkaloids, a class of

chemical compounds used in medicines, are found in an estimated 20% of plant species. Yet only 2% of plant species have been screened for these compounds (Hoose 1981).

The third reason for protecting diversity is that humans benefit from natural areas and depend on healthy ecosystems. The natural world supplies our air, our water, our food and supports human economic activity. Further, humans are creatures that evolved in a diverse natural environment between forest and grasslands. People need to be reassured that such places remain. When people speak of “going to the country,” they generally mean more than getting out of town. For reasons of their own sanity and wellbeing, they need a holistic, organic experience. Prolonged exposure to urban monotony produces neuroses, for which cultural and natural diversity cure.

Historically, the lack of attention to biological diversity, and the ecological processes it supports, has resulted in economic hardships for segments of the basin’s human population.

The final reason for protecting biological diversity is that species and natural systems are intrinsically valuable. The above reasons have focused on the benefits of the natural world to humans. All things possess intrinsic value simply because they exist.

BIOLOGICAL RESOURCES CONCERNING THE SUBJECT PARCEL

As part of the Natural Resources Information Report, staff checks office maps to determine if any nature preserves or ecologically sensitive areas are in the general vicinity of the parcel in question. If there is a nature preserve in the area, then that resource will be identified as part of the report. The SWCD recommends that every effort be made to protect that resource. Such efforts should include, but are not limited to erosion control, sediment control, stormwater management, and groundwater monitoring.

Office maps indicate that ecologically sensitive area(s) are located near the parcel in question (PIQ). A tributary that outlets to West Aux Sable Creek is located approximately 700 feet south/southeast of the PIQ.

¹Taken from *The Conservation of Biological Diversity in the Great Lakes Ecosystem: Issues and Opportunities*, prepared by the Nature Conservancy Great Lakes Program 79W. Monroe Street, Suite 1309, Chicago, IL 60603, January 1994.

SOILS INFORMATION

IMPORTANCE OF SOILS INFORMATION

Soils information comes from the Natural Resources Conservation Service Soil Maps and Descriptions for Kendall County. This information is important to all parties involved in determining the suitability of the proposed land use change.

Each soil polygon is given a number, which represents its soil type. The letter found after the soil type number indicates the soils slope class.

Each soil map unit has limitations for a variety of land uses such as septic systems, buildings with basements, and buildings without basements. It is important to remember that soils do not function independently of each other. The behavior of a soil depends upon the physical properties of adjacent soil types, the presence of artificial drainage, soil compaction, and its position in the local landscape.

The limitation categories (not limited, somewhat limited, or very limited) indicate the potential for difficulty in using that soil unit for the proposed activity and, thus, the degree of need for thorough soil borings and engineering studies. A limitation does not necessarily mean that the proposed activity cannot be done on that soil type. It does mean that the reasons for the limitation need to be thoroughly understood and dealt with to complete the proposed activity successfully. Very limited indicates that the proposed activity will be more difficult and costly to do on that soil type than on a soil type with a somewhat limited or not limited rating.

Soil survey interpretations are predictions of soil behavior for specified land uses and specified management practices. They are based on the soil properties that directly influence the specified use of the soil. Soil survey interpretations allow users of soil surveys to plan reasonable alternatives for the use and management of soils.

Soil interpretations do not eliminate the need for on-site study and testing of specific sites for the design and construction for specific uses. They can be used as a guide for planning more detailed investigations and for avoiding undesirable sites for an intended use. The scale of the maps and the range of error limit the use of the soil delineation.

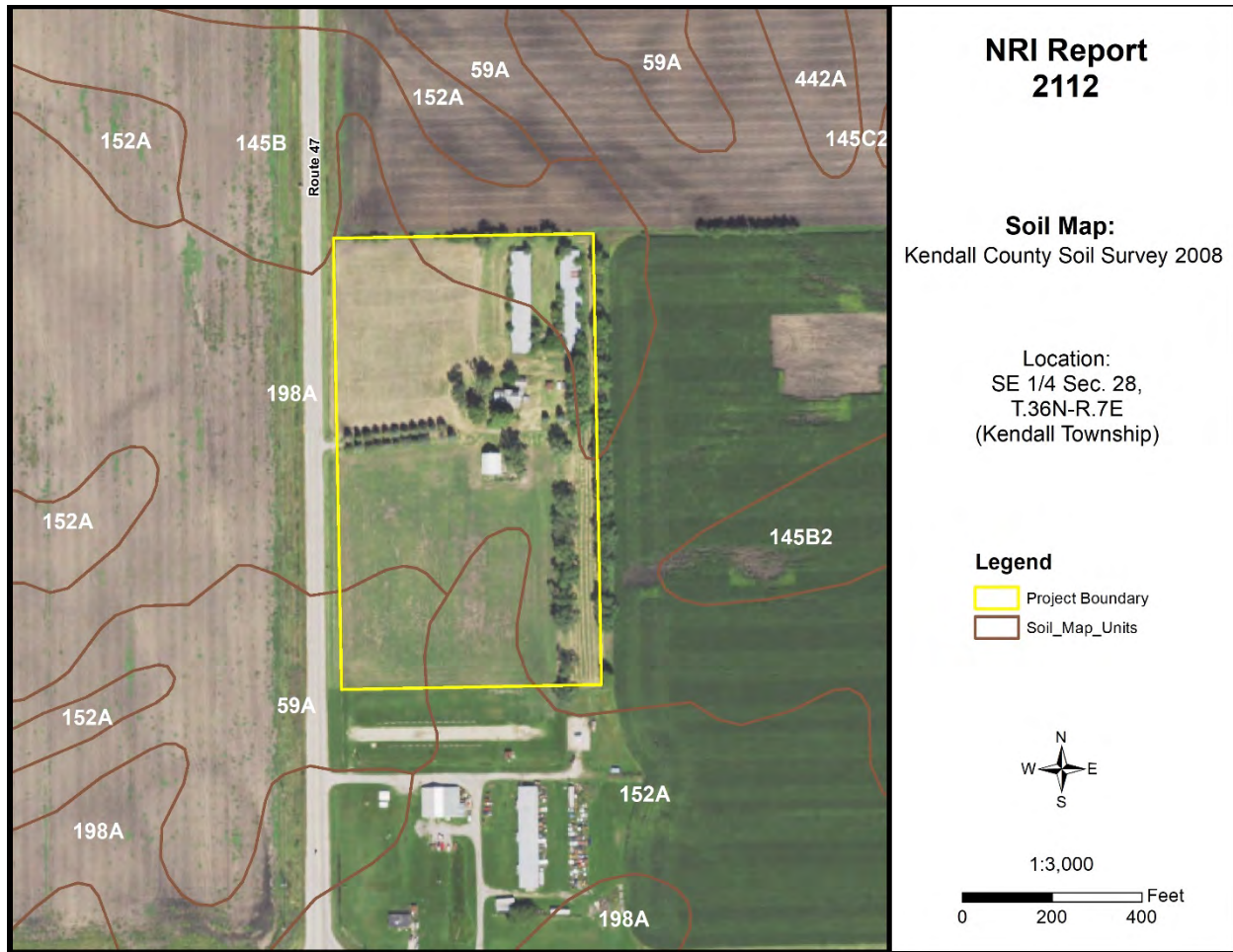


Figure 5: Soil Map

Table 3: Soil Map Unit Descriptions

Symbol	Descriptions	Acres	Percent
59A	Lisbon silt loam, 0-2% slopes	1.2	9.0%
145B	Saybrook silt loam, 2-5% slopes	1.7	12.4%
152A	Drummer silty clay loam, 0-2% slopes	1.4	10.3%
198A	Elburn silt loam, 0-2% slopes	9.3	68.2%

Source: National Cooperative Soil Survey – USDA-NRCS

SOILS INTERPRETATIONS EXPLANATION

GENERAL – NONAGRICULTURAL

These interpretative ratings help engineers, planners, and others to understand how soil properties influence behavior when used for nonagricultural uses such as building site development or construction materials. This report gives ratings for proposed uses in terms of limitations and restrictive features. The tables list only the most restrictive features.

Other features may need treatment to overcome soil limitations for a specific purpose. Ratings come from the soil's "natural" state, that is, no unusual modification occurs other than that which is considered normal practice for the rated use. Even though soils may have limitations, an engineer may alter soil features or adjust building plans for a structure to compensate for most degrees of limitations. Most of these practices, however, are costly. The final decision in selecting a site for a particular use generally involves weighing the costs for site preparation and maintenance. Soil properties influence development of building sites, including the selection of the site, the design of the structure, construction, performance after construction, and maintenance. Soil limitation ratings of not limited, somewhat limited, and very limited are given for the types of proposed improvements that are listed or inferred by the petitioner as entered on the report application and/or zoning petition. The most common types of building limitation that this report gives limitations ratings for is septic systems. It is understood that engineering practices can overcome most limitations for buildings with and without basements, and small commercial buildings. Limitation ratings for these types of buildings are not commonly provided. Organic soils, when present on the parcel, are referenced in the hydric soils section of the report. This type of soil is considered unsuitable for all types of construction.

LIMITATIONS RATINGS

- **Not Limited:** This soil has favorable properties for the use. The degree of limitation is minor. The people involved can expect good performance and low maintenance.
- **Somewhat Limited:** This soil has moderately favorable properties for the use. Special planning, design, or maintenance can overcome this degree of limitation. During some part of the year, the expected performance is less desirable than for soils rated slight.
- **Very Limited:** This soil has one or more properties that are unfavorable for the rated use. These may include the following: steep slopes, bedrock near the surface, flooding, high shrink-swell potential, a seasonal high water table, or low strength. This degree of limitation generally requires major soil reclamation, special design, or intensive maintenance, which in most situations is difficult and costly.

BUILDING LIMITATIONS

BUILDING ON POORLY SUITED OR UNSUITABLE SOILS

Building on poorly suited or unsuitable soils can present problems to future property owners such as cracked foundations, wet basements, lowered structural integrity and high maintenance costs associated with these problems. The staff of the Kendall County SWCD strongly urges scrutiny by the plat reviewers when granting parcels with these soils exclusively.

Small Commercial Buildings – Ratings are for structures that are less than three stories high and do not have basements. The foundation is assumed to be spread footings of reinforced concrete built on disturbed soil at a depth of 2 feet or at the depth of maximum frost penetration, whichever is deeper. The ratings are based on soil properties that affect the capacity of the soil to support a load without movement and on the properties that affect excavation and construction costs.

Shallow Excavations – Trenches or holes dug to a maximum depth of 5 or 6 feet for utility lines, open ditches, or other purposes. Ratings are based on soil properties that influence the ease of digging and the resistance to sloughing.

Lawns and Landscaping – Require soils on which turf and ornamental trees and shrubs can be established and maintained (irrigation is not considered in the ratings). The ratings are based on the soil properties that affect plant growth and trafficability after vegetation is established.

Local Roads and Streets – They have an all-weather surface and carry automobile and light truck traffic all year. They have a subgrade of cut or fill soil material, a base of gravel, crushed rock or soil material stabilized by lime or cement; and a surface of flexible material (asphalt), rigid material (concrete) or gravel with a binder. The ratings are based on the soil properties that affect the ease of excavation and grading and the traffic-supporting capacity.

Onsite Sewage Disposal – The factors considered are the characteristics and qualities of the soil that affect the limitations for absorbing waste from domestic sewage disposal systems. The major features considered are soil permeability, percolation rate, groundwater level, depth to bedrock, flooding hazards, and slope. The table below indicates soils that are deemed unsuitable per the Kendall County Subdivision Control Ordinance. Installation of an on-site sewage disposal system in soils designated as unsuitable may necessitate the installation of a non-conventional onsite sewage disposal system. For more information please contact the Kendall County Health Department – Environmental Health at (630) 553-9100 x8026.

Table 4: Building Limitations

Soil Type	Small Commercial Buildings	Shallow Excavations	Lawns & Landscaping	Local Roads & Streets	Onsite Conventional Sewage Systems	Acres	%
59A	Somewhat Limited: Depth to saturated zone; Shrink-swell	Very Limited: Depth to saturated zone; Dense layer; Dusty; Unstable excavation walls	Somewhat Limited: Depth to saturated zone; Dusty	Very Limited: Frost action; Low strength; Depth to saturated zone; Shrink-swell	Suitable	1.2	9.0%
145B	Somewhat Limited: Shrink-swell	Somewhat Limited: Depth to saturated zone; Dusty; Unstable excavation walls	Somewhat Limited: Dusty	Very Limited: Frost action; Low strength; Shrink-swell	Suitable	1.7	12.4%
152A	Very Limited: Ponding; Depth to saturated zone; Shrink-swell	Very Limited: Ponding; Depth to saturated zone; Dusty; Unstable excavation walls	Very Limited: Ponding; Depth to saturated zone; Dusty	Very Limited: Ponding; Depth to saturated zone; Frost action; Low strength; Shrink-swell	Unsuitable: Wet	1.4	10.3%
198A	Somewhat Limited: Depth to saturated zone; Shrink-swell	Very Limited: Depth to saturated zone; Dusty; Unstable excavation walls	Somewhat Limited: Depth to saturated zone; Dusty	Very Limited: Frost action; Low strength; Depth to saturated zone; Shrink-swell	Suitable	9.3	68.2%
% Very Limited	10.3%	87.5%	10.3%	100%	10.3%		



Figure 6A: Map of Building Limitations – Small Commercial Buildings and Lawns/Landscaping

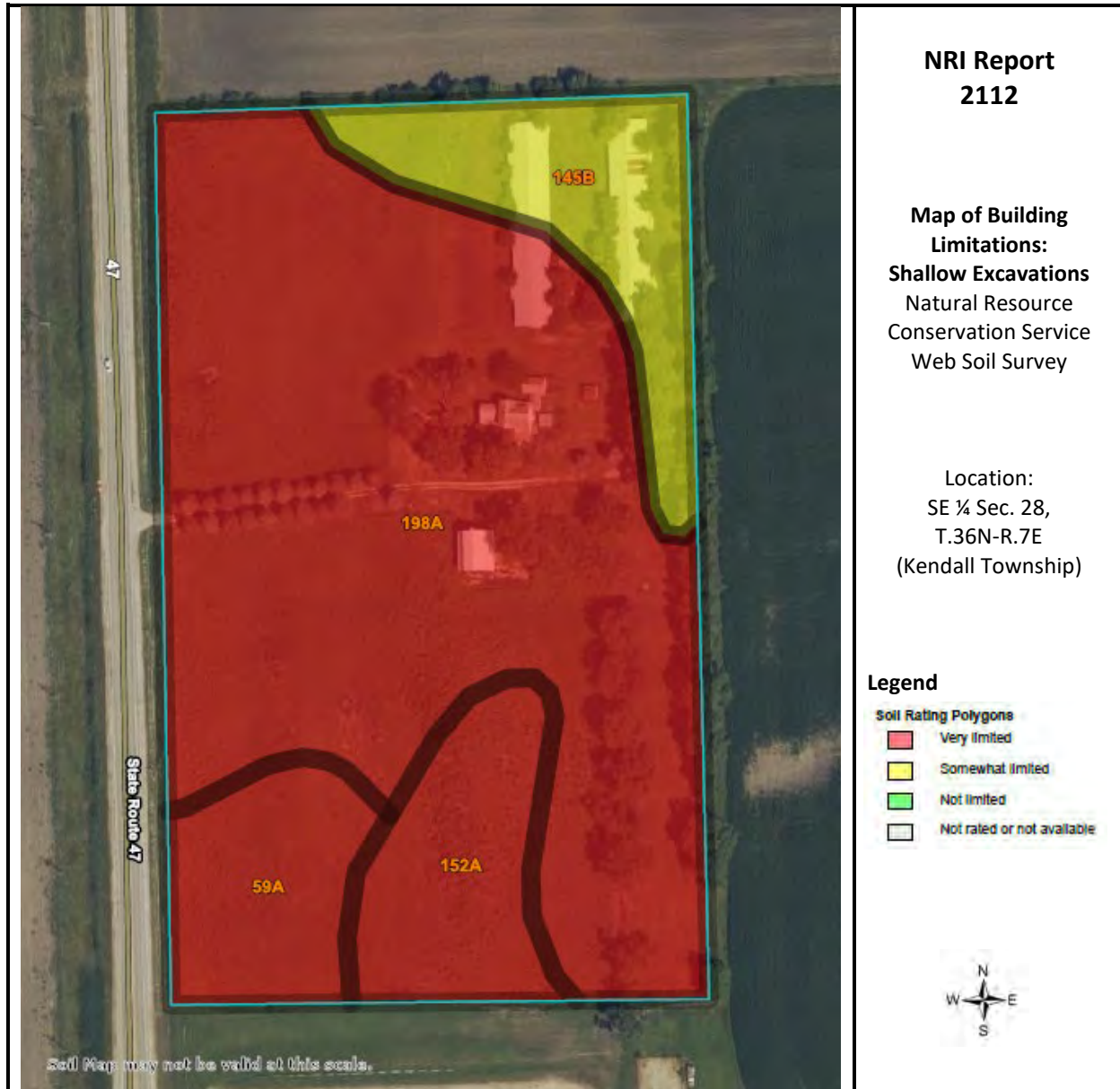


Figure 6B: Map of Building Limitations – Shallow Excavations

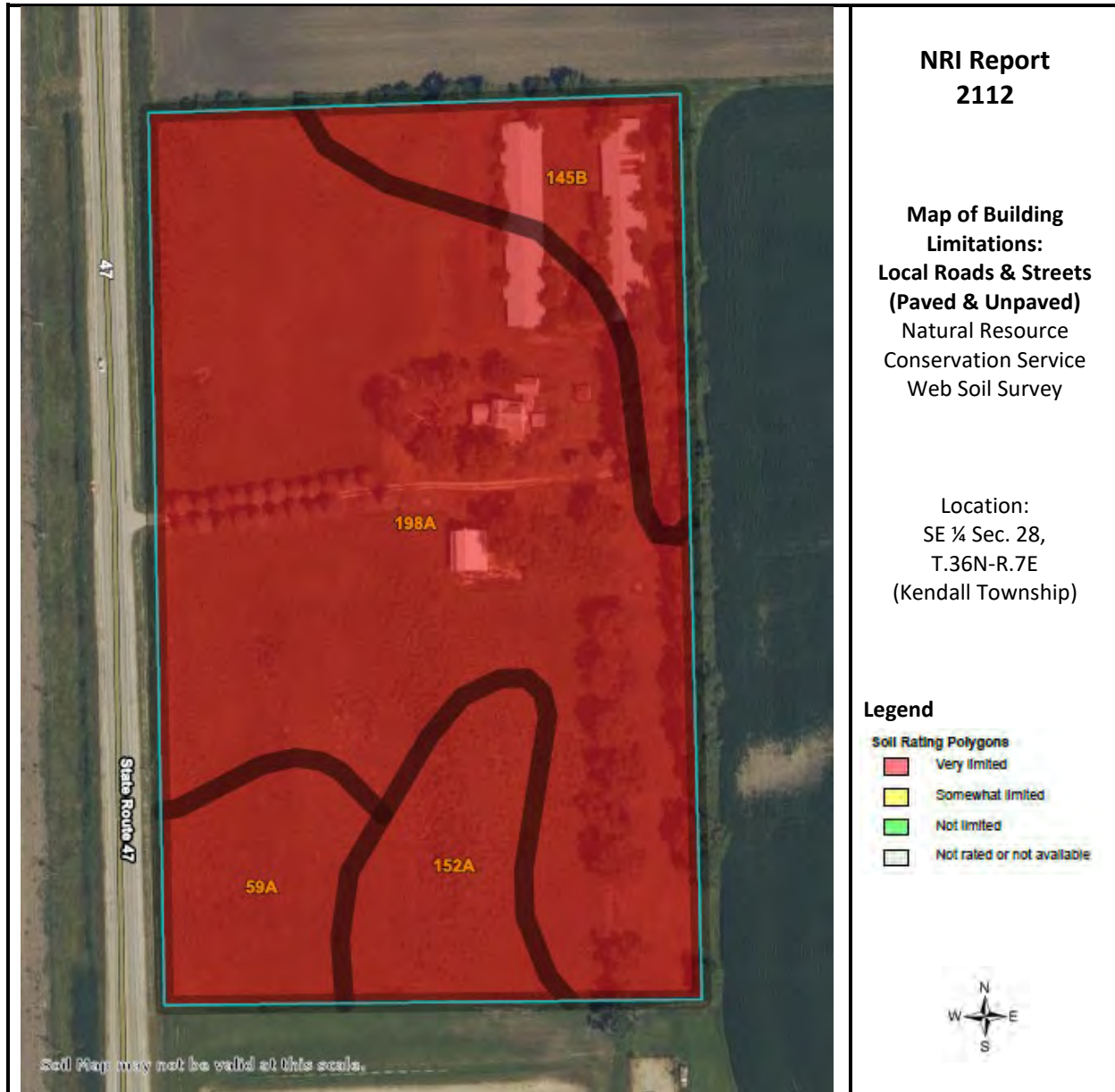


Figure 6C: Map of Building Limitations – Local Roads & Streets (Paved & Unpaved)

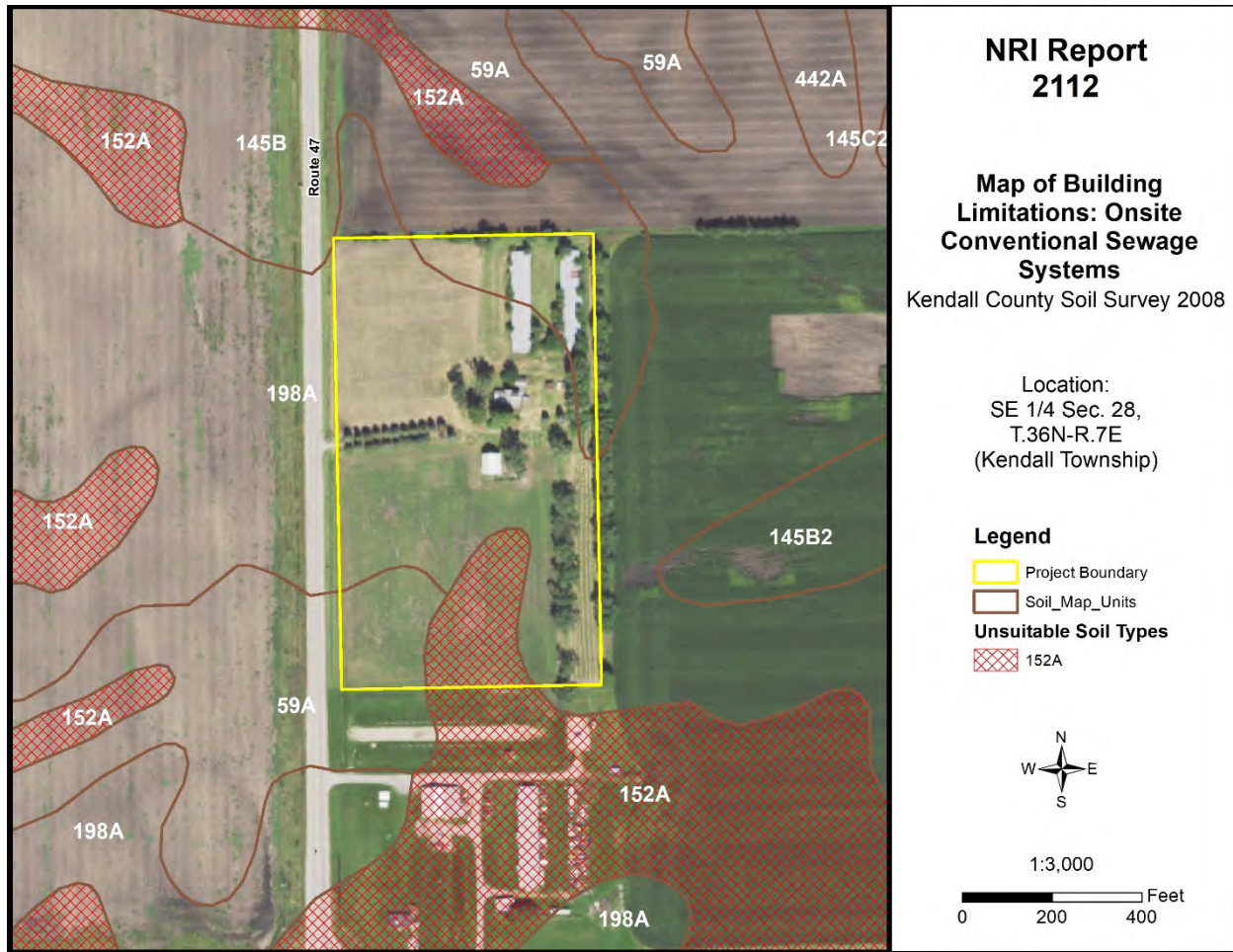


Figure 6D: Map of Building Limitations – Onsite Conventional Sewage System

SOIL WATER FEATURES

Table 5, below, gives estimates of various soil water features that should be taken into consideration when reviewing engineering for a land use project.

HYDROLOGIC SOIL GROUPS (HSGs) – The groups are based on estimates of runoff potential. Soils are assigned to one of four groups according to the rate of water infiltration when the soils are not protected by vegetation, are thoroughly wet, and receive precipitation from long-duration storms.

- **Group A:** Soils having a high infiltration rate (low runoff potential) when thoroughly wet. These consist mainly of deep, well drained to excessively drained sands or gravelly sands. These soils have a high rate of water transmission.
- **Group B:** Soils having a moderate infiltration rate when thoroughly wet. These consist chiefly of moderately deep or deep, moderately well drained, or well drained soils that have moderately fine texture to moderately coarse texture. These soils have a moderate rate of water transmission.
- **Group C:** Soils having a slow infiltration rate when thoroughly wet. These consist chiefly of soils having a layer that impedes the downward movement of water or soils of moderately fine texture or fine texture. These soils have a slow rate of water transmission.
- **Group D:** Soils having a very slow infiltration rate (high runoff potential) when thoroughly wet. These consist chiefly of clays that have a high shrink-swell potential, soils that have a high water table, soils that have a claypan or clay layer at or near the surface, and soils that are shallow over nearly impervious material. These soils have a very slow rate of water transmission.

Note: If a soil is assigned to a dual hydrologic group (A/D, B/D or C/D) the first letter is for drained areas and the second is for undrained areas.

SURFACE RUNOFF – Surface runoff refers to the loss of water from an area by flow over the land surface. Surface runoff classes are based upon slope, climate and vegetative cover and indicates relative runoff for very specific conditions (it is assumed that the surface of the soil is bare and that the retention of surface water resulting from irregularities in the ground surface is minimal). The classes are negligible, very low, low, medium, high, and very high.

MONTHS – The portion of the year in which a water table, ponding, and/or flooding is most likely to be a concern.

WATER TABLE – Water table refers to a saturated zone in the soil and the data indicates, by month, depth to the top (upper limit) and base (lower limit) of the saturated zone in most years. These estimates are based upon observations of the water table at selected sites and on evidence of a saturated zone (grayish colors or mottles (redoximorphic features)) in the soil. Note: A saturated zone that lasts for less than a month is not considered a water table.

PONDING – Ponding refers to standing water in a closed depression, and the data indicates surface water depth, duration, and frequency of ponding.

- **Duration:** Expressed as *very brief* if less than 2 days, *brief* if 2 to 7 days, *long* if 7 to 30 days and *very long* if more than 30 days.
- **Frequency:** Expressed as: *none* meaning ponding is not possible; *rare* means unlikely but possible under unusual weather conditions (chance of ponding is 0-5% in any year); *occasional* means that it occurs, on the average, once or less in 2 years (chance of ponding is 5 to 50% in any year); and frequent means that it occurs, on the average, more than once in 2 years (chance of ponding is more than 50% in any year).

FLOODING – The temporary inundation of an area caused by overflowing streams, by runoff from adjacent slopes, or by tides. Water standing for short periods after rainfall or snowmelt is not considered flooding, and water standing in swamps and marshes is considered ponding rather than flooding.

- **Duration:** Expressed as: *extremely brief* if 0.1 hour to 4 hours; *very brief* if 4 hours to 2 days; *brief* if 2 to 7 days; *long* if 7 to 30 days; and *very long* if more than 30 days.
- **Frequency:** Expressed as: *none* means flooding is not probable; *very rare* means that it is very unlikely but possible under extremely unusual weather conditions (chance of flooding is less than 1% in any year); *rare* means that it is unlikely but possible under unusual weather conditions (chance of flooding is 1 to 5% in any year); *occasional* means that it occurs infrequently under normal weather conditions (chance of flooding is 5 to 50% in any year but is less than 50% in all months in any year); and *very frequent* means that it is likely to occur very often under normal weather conditions (chance of flooding is more than 50% in all months of any year).

Note: The information is based on evidence in the soil profile. In addition, consideration is also given to local information about the extent and levels of flooding and the relation of each soil on the landscape to historic floods. Information on the extent of flooding based on soil data is less specific than that provided by detailed engineering surveys that delineate flood-prone areas at specific flood frequency levels.

Table 5: Water Features

Map Unit	Hydrologic Group	Surface Runoff	Water Table	Ponding	Flooding
59A	C/D	Low	<u>January – May</u> Upper Limit: 1.0'-2.0' Lower Limit: 2.0'-4.0' <u>June – December</u> Upper/Lower Limit: --	<u>January – December</u> Surface Water Depth: -- Duration: -- Frequency: None	<u>January – December</u> Duration: -- Frequency: None
145B	C	Low	<u>January</u> Upper/Lower Limit: -- <u>February – April</u> Upper Limit: 2.0'-3.5' Lower Limit: 2.2'-3.8' <u>May – December</u> Upper/Lower Limit: --	<u>January – December</u> Surface Water Depth: -- Duration: -- Frequency: None	<u>January – December</u> Duration: -- Frequency: None
152A	B/D	Negligible	<u>January – May</u> Upper Limit: 0.0'-1.0' Lower Limit: 6.0' <u>June – December</u> Upper/Lower Limit: --	<u>January – May</u> Surface Water Depth: 0.0'-0.5' Duration: Brief (2 to 7 days) Frequency: Frequent <u>June – December</u> Surface Water Depth: -- Duration: -- Frequency: None	<u>January – December</u> Duration: -- Frequency: None
198A	B/D	Low	<u>January – May</u> Upper Limit: 1.0'-2.0' Lower Limit: 6.0' <u>June – December</u> Upper/Lower Limit: --	<u>January – December</u> Surface Water Depth: -- Duration: -- Frequency: None	<u>January – December</u> Duration: -- Frequency: None

SOIL EROSION AND SEDIMENT CONTROL

Erosion is the wearing away of the soil by water, wind, and other forces. Soil erosion threatens the Nation's soil productivity and contributes the most pollutants in our waterways. Water causes about two thirds of erosion on agricultural land. Four properties, mainly, determine a soil's erodibility: texture, slope, structure, and organic matter content.

Slope has the most influence on soil erosion potential when the site is under construction. Erosivity and runoff increase as slope grade increases. The runoff then exerts more force on the particles, breaking their bonds more readily and carrying them farther before deposition. The longer water flows along a slope before reaching a major waterway, the greater the potential for erosion.

Soil erosion during and after this proposed construction can be a primary non-point source of water pollution. Eroded soil during the construction phase can create unsafe conditions on roadways, decrease the storage capacity of lakes, clog streams and drainage channels, cause deterioration of aquatic habitats, and increase water treatment costs. Soil erosion also increases the risk of flooding by choking culverts, ditches, and storm sewers and by reducing the capacity of natural and man-made detention facilities.

The general principles of erosion and sedimentation control measures include:

- Reducing or diverting flow from exposed areas, storing flows, or limiting runoff from exposed areas
- Staging construction to keep disturbed areas to a minimum
- Establishing or maintaining temporary or permanent groundcover
- Retaining sediment on site
- Properly installing, inspecting, and maintaining control measures

Erosion control practices are useful controls only if they are properly located, installed, inspected, and maintained.

The SWCD recommends an erosion and sediment control plan for all building sites, especially if there is a wetland or stream nearby.

Table 6: Soil Erosion Potential

Soil Type	Slope	Rating	Acreage	Percent of Parcel
59A	0-2%	Slight	1.2	9.0%
145B	2-5%	Slight	1.7	12.4%
152A	0-2%	Slight	1.4	10.3%
198A	0-2%	Slight	9.3	68.2%

PRIME FARMLAND SOILS

Prime farmland soils are an important resource to Kendall County. Some of the most productive soils in the United States occur locally. Each soil map unit in the United States is assigned a prime or non-prime rating. Prime agricultural land does not need to be in the production of food & fiber.

Section 310 of the NRCS general manual states that urban or built-up land on prime farmland soils is not prime farmland. The percentages of soils map units on the parcel reflect the determination that urban or built up land on prime farmland soils is not prime farmland.

Table 7: Prime Farmland Soils

Soil Types	Prime Designation	Acreage	Percent
59A	Prime Farmland	1.2	9.0%
145B	Prime Farmland	1.7	12.4%
152A	Prime Farmland if drained	1.4	10.3%
198A	Prime Farmland	9.3	68.2%
% Prime Farmland	100%		

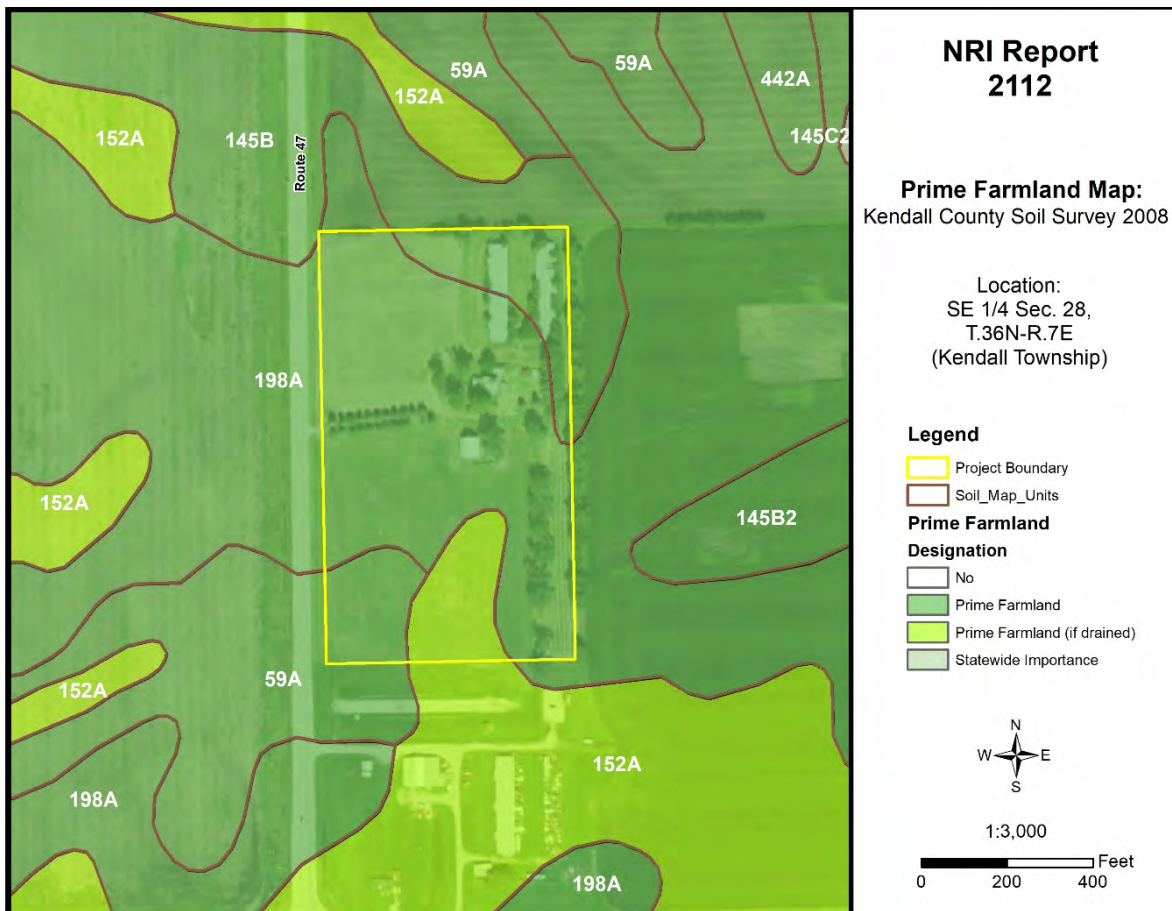


Figure 7: Map of Prime Farmland Soils

LAND EVALUATION AND SITE ASSESSMENT (LESA)

Decision-makers in Kendall County use the Land Evaluation and Site Assessment (LESA) system to determine the suitability of a land use change and/or a zoning request as it relates to agricultural land. The LESA system was developed by the United States Department of Agriculture-Natural Resources Conservation Service (USDA-NRCS) and takes into consideration local conditions such as physical characteristics of the land, compatibility of surrounding land-uses, and urban growth factors. The LESA system is a two-step procedure that includes:

LAND EVALUATION (LE)

The soils of a given area are rated and placed in groups ranging from the best to worst suited for a stated agriculture use, cropland, or forestland. The best group is assigned a value of 100, and all other groups are assigned lower values. The Land Evaluation is based on data from the Kendall County Soil Survey. The LE score is calculated by multiplying the relative value of each soil type by the number of acres of that soil. The sum of the products is then divided by the total number of acres; the answer is the Land Evaluation score on this site. The Kendall County Soil and Water Conservation District is responsible for this portion of the LESA system.

SITE ASSESSMENT (SA)

The site is numerically evaluated according to important factors that contribute to the quality of the site. Each factor selected is assigned values in accordance with the local needs and objectives. The value group is a predetermined value based upon prime farmland designation. The Kendall County LESA Committee is responsible for this portion of the LESA system.

Please Note: A land evaluation (LE) score will be compiled for every project parcel. However, when a parcel is located within municipal planning boundaries, a site assessment (SA) score is not compiled as the scoring factors are not applicable. As a result, only the LE score is available, and a full LESA score is unavailable for the parcel.

Table 8A: Land Evaluation Computation

Soil Type	Value Group	Relative Value	Acres	Product (Relative Value x Acres)
59A	2	94	1.2	112.8
145B	2	94	1.7	159.8
152A	1	100	1.4	140
198A	1	100	9.3	930
Totals			13.7	1,342.6
LE Calculation			(Product of relative value / Total Acres) 1,342.6 / 13.7 = 98	
LE Score			LE = 98	

The Land Evaluation score for this site is 98, indicating that this site is designated as prime farmland that is well suited for agricultural uses considering the Land Evaluation score is above 80.

Table 8B: Site Assessment Computation

A.	Agricultural Land Uses	Points
	1. Percentage of area in agricultural uses within 1.5 miles of site. (20-10-5-0)	20
	2. Current land use adjacent to site. (30-20-15-10-0)	20
	3. Percentage of site in agricultural production in any of the last 5 years. (20-15-10-5-0)	15
	4. Size of site. (30-15-10-0)	0
B.	Compatibility / Impact on Uses	
	1. Distance from city or village limits. (20-10-0)	20
	2. Consistency of proposed use with County Land Resource Management Concept Plan and/or municipal comprehensive land use plan. (20-10-0)	20
	3. Compatibility of agricultural and non-agricultural uses. (15-7-0)	7
C.	Existence of Infrastructure	
	1. Availability of public sewage system. (10-8-6-0)	10
	2. Availability of public water system. (10-8-6-0)	10
	3. Transportation systems. (15-7-0)	7
	4. Distance from fire protection service. (10-8-6-2-0)	8
	Site Assessment Score:	137

The Site Assessment score for this site is 137. The Land Evaluation value (98) is added to the Site Assessment value (137) to obtain a LESA Score of 235. The table below shows the level of protection for the proposed project site based on the LESA Score.

Table 9: LESA Score Summary

LESA SCORE	LEVEL OF PROTECTION
0-200	Low
201-225	Medium
226-250	High
251-300	Very High

Land Evaluation Value: 98 + Site Assessment Value: 137 = LESA Score: 235

The LESA Score for this site is 235 which indicates a high level of protection for the proposed project site. Note: Selecting the project site with the lowest total points will generally protect the best farmland located in the most viable areas and maintain and promote the agricultural industry in Kendall County. If the project is agricultural in nature, however, a higher score may provide an indication of the suitability of the project as it relates to the compatibility with existing agricultural land use.

LAND USE PLANS

Many counties, municipalities, villages, and townships have developed land-use plans. These plans are intended to reflect the existing and future land-use needs of a given community. Please contact the Kendall County Planning, Building & Zoning for information regarding the County's comprehensive land use plan and map.

DRAINAGE, RUNOFF, AND FLOOD INFORMATION

U.S.G.S Topographic maps give information on elevations, which are important mostly to determine slopes, drainage directions, and watershed information.

Elevations determine the area of impact of floods of record. Slope information determines steepness and erosion potential. Drainage directions determine where water leaves the PIQ, possibly impacting surrounding natural resources.

Watershed information is given for changing land use to a subdivision type of development on parcels greater than 10 acres.

WHAT IS A WATERSHED?

Simply stated, a watershed is the area of land that contributes water to a certain point. The watershed boundary is important because the area of land in the watershed can now be calculated using an irregular shape area calculator such as a dot counter or planimeter.

Using regional storm event information, and site-specific soils and land use information, the peak stormwater flow through the point marked "O" for a specified storm event can be calculated. This value is called a "Q" value (for the given storm event) and is measured in cubic feet per second (CFS).

When construction occurs, the Q value naturally increases because of the increase in impermeable surfaces. This process decreases the ability of soils to accept and temporarily hold water. Therefore, more water runs off and increases the Q value.

Theoretically, if each development, no matter how large or small, maintains their preconstruction Q value after construction by the installation of stormwater management systems, the streams and wetlands and lakes will not suffer damage from excessive urban stormwater.

For this reason, the Kendall County SWCD recommends that the developer for intense uses such as a subdivision calculate the preconstruction Q value for the exit point(s). A stormwater management system

should be designed, installed, and maintained to limit the postconstruction Q value to be at or below the preconstruction value.

IMPORTANCE OF FLOOD INFORMATION

A floodplain is defined as land adjoining a watercourse (riverine) or an inland depression (non-riverine) that is subject to periodic inundation by high water. Floodplains are important areas demanding protection since they have water storage and conveyance functions which affect upstream and downstream flows, water quality and quantity, and suitability of the land for human activity. Since floodplains play distinct and vital roles in the hydrologic cycle, development that interferes with their hydrologic and biologic functions should be carefully considered.

Flooding is both dangerous to people and destructive to their properties. The following maps, when combined with wetland and topographic information, can help developers and future homeowners to “sidestep” potential flooding or ponding problems.

FIRM is the acronym for the Flood Insurance Rate Map, produced by the Federal Emergency Management Agency (FEMA). These maps define flood elevation adjacent to tributaries and major bodies of water and superimpose that onto a simplified USGS topographic map. The scale of the FIRM maps is generally dependent on the size and density of parcels in that area. (This is to correctly determine the parcel location and floodplain location.) The FIRM map has three (3) zones. Zone A includes the 100-year flood, Zone B or Zone X (shaded) is the 100 to 500-year flood, and Zone C or Zone X (unshaded) is outside the floodplain.

The Hydrologic Atlas (H.A.) Series of the Flood of Record Map is also used for the topographic information. This map is different from the FIRM map mainly because it will show isolated or pocketed flooded areas. Kendall County uses both these maps in conjunction with each other for flooded area determinations. The Flood of Record maps show the areas of flood for various years. Both maps stress that the recurrence of flooding is merely statistical. A 100-year flood may occur twice in one year, or twice in one week, for that matter.

It should be noted that greater floods than those shown on the two maps are possible. The flood boundaries indicated provide a historic record only until the map publication date. Additionally, these flood boundaries are a function of the watershed conditions existing when the maps were produced. Cumulative changes in runoff characteristics caused by urbanization can result in an increase in flood height of future flood episodes.

Floodplains play a vital role in reducing the flood damage potential associated with an urbanizing area and, when left in an undisturbed state, also provide valuable wildlife habitat benefits. If it is the petitioner's intent to conduct floodplain filling or modification activities, the petitioner, and the Unit of Government responsible need to consider the potentially adverse effects this type of action could have on adjacent properties. The change or loss of natural floodplain storage often increases the frequency and severity of flooding on adjacent property.

If the available maps indicate the presence of a floodplain on the PIQ, the petitioner should contact the IDOT-OWR and FEMA to delineate a floodplain elevation for the parcel. If a portion of the property is indeed floodplain, applicable state, county, and local regulations will need to be reflected in the site plans.

Another indication of flooding potential can be found in the soils information. Hydric soils indicate the presence of drainageways, areas subject to ponding, or a naturally occurring high water table. These need to be considered along with the floodplain information when developing the site plan and the stormwater management plan. Development on hydric soils can contribute to the loss of water storage within the soil and the potential for increased flooding in the area.

This parcel is located on gradual topography (slopes 0 to 5%) with an elevation of approximately 660-672' above sea level. According to the FIRM map, the parcel in question is outside of the floodway and floodplain. The parcel drains predominantly southeast.

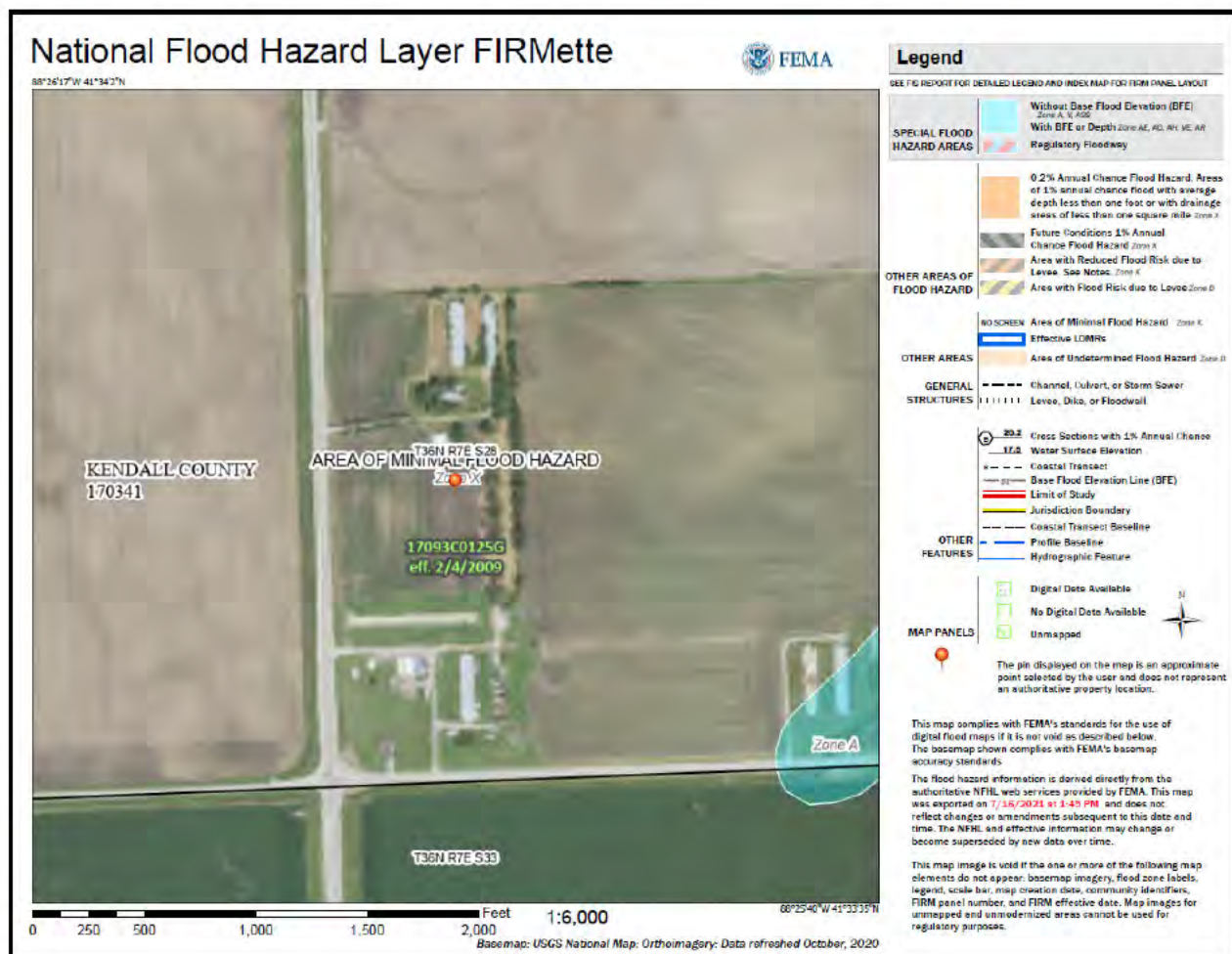


Figure 8: FEMA Floodplain Map

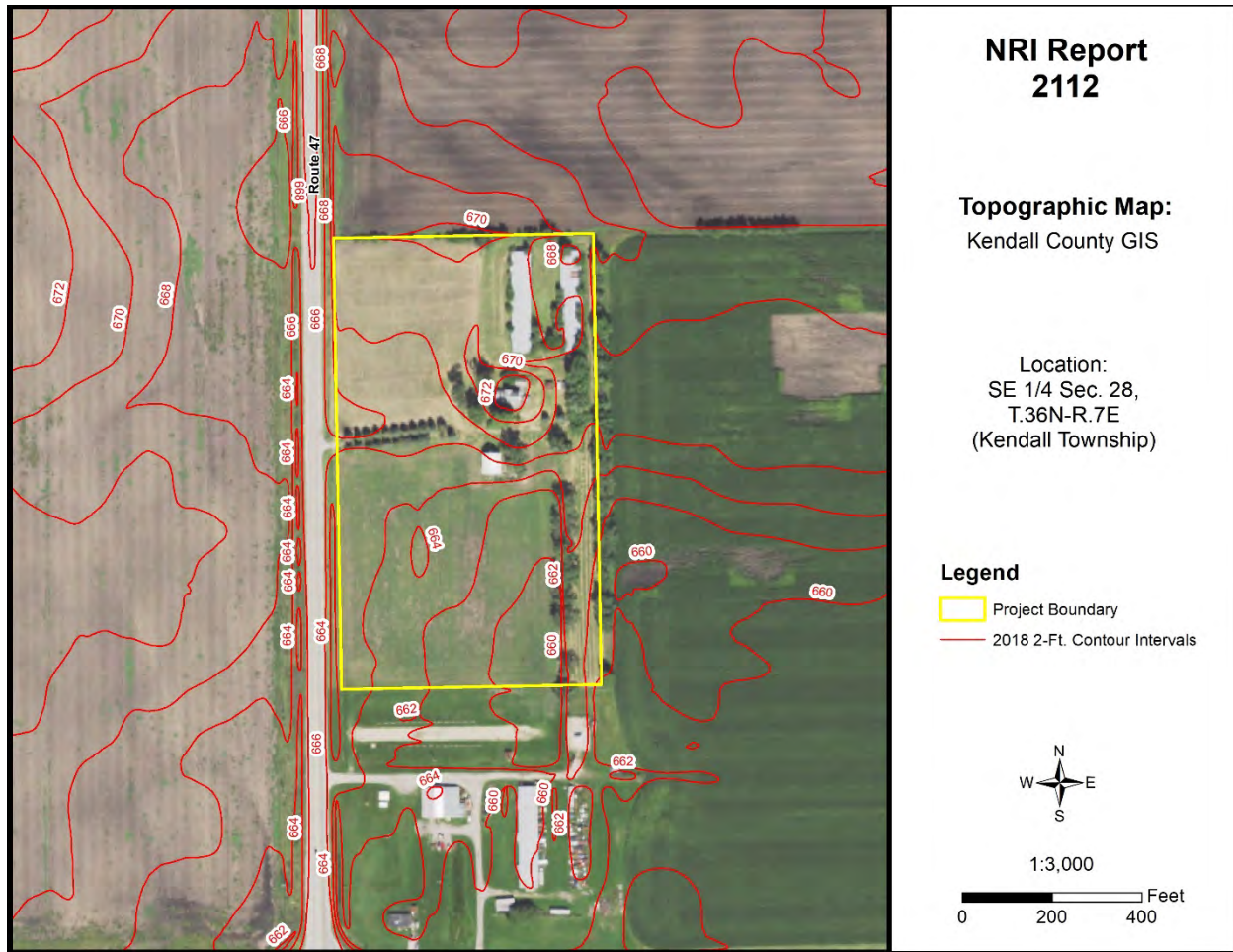


Figure 9: Topographic Map

WATERSHED PLANS

WATERSHED AND SUB WATERSHED INFORMATION

A watershed is the area of land that drains into a specific point including a stream, lake, or other body of water. High points on the Earth's surface, such as hills and ridges define watersheds. When rain falls in the watershed, it flows across the ground towards a stream or lake. Rainwater carries pollutants such as oils, pesticides, and soil.

Everyone lives in a watershed. Their actions can impact natural resources and people living downstream. Residents can minimize this impact by being aware of their environment and the implications of their activities, implementing practices recommended in watershed plans, and educating others about their watershed.

The following are recommendations to developers for protection of this watershed:

- Preserve open space
- Maintain wetlands as part of development
- Use natural water management
- Prevent soil from leaving a construction site
- Protect subsurface drainage
- Use native vegetation
- Retain natural features
- Mix housing styles and types
- Decrease impervious surfaces
- Reduce area disturbed by mass grading
- Shrink lot size and create more open space
- Maintain historical and cultural resources
- Treat water where it falls
- Preserve views
- Establish and link trails

<p>This parcel is located within the Upper Illinois River Watershed and the West Branch Aux Sable Creek/Lisbon Creek Sub Watershed.</p>
--

WETLAND INFORMATION

IMPORTANCE OF WETLAND INFORMATION

Wetlands function in many ways to provide numerous benefits to society. They control flooding by offering a slow release of excess water downstream or through the soil. They cleanse water by filtering out sediment and some pollutants and can function as rechargers of our valuable groundwater. They also are essential breeding, rearing, and feeding grounds for many species of wildlife.

These benefits are particularly valuable in urbanizing areas as development activity typically adversely affects water quality, increases the volume of stormwater runoff, and increases the demand for groundwater. In an area where many individual homes rely on shallow groundwater wells for domestic water supplies, activities that threaten potential groundwater recharge areas are contrary to the public good. The conversion of wetlands, with their sediment trapping and nutrient absorbing vegetation, to biologically barren stormwater detention ponds can cause additional degradation of water quality in downstream or adjacent areas.

It has been estimated that over 95% of the wetlands that were historically present in Illinois have been destroyed while only recently has the true environmental significance of wetlands been fully recognized. America is losing 100,000 acres of wetland a year and has saved 5 million acres total (since 1934). One acre of wetland can filter 7.3 million gallons of water a year. These are reasons why our wetlands are high quality and important.

This section contains the NRCS (Natural Resources Conservation Service) Wetlands Inventory, which is the most comprehensive inventory to date. The NRCS Wetlands Inventory is reproduced from an aerial photo at a scale of 1" equals 660 feet. The NRCS developed these maps in cooperation with U.S. EPA (Environmental Protection Agency,) and the U.S. Fish and Wildlife Service, using the National Food Security Act Manual, 3rd Edition. The main purpose of these maps is to determine wetland areas on agricultural fields and areas that may be wetlands but are in a non-agriculture setting.

The NRCS Wetlands Inventory in no way gives an exact delineation of the wetlands, but merely an outline, or the determination that there is a wetland within the outline. For the final, most accurate wetland **determination** of a specific wetland, a wetland **delineation** must be certified by NRCS staff using the National Food Security Act Manual (on agricultural land.) On urban land, a certified wetland delineator must perform the delineation using the ACOE 1987 Manual. *See the glossary section for the definitions of "delineation" and "determination."*

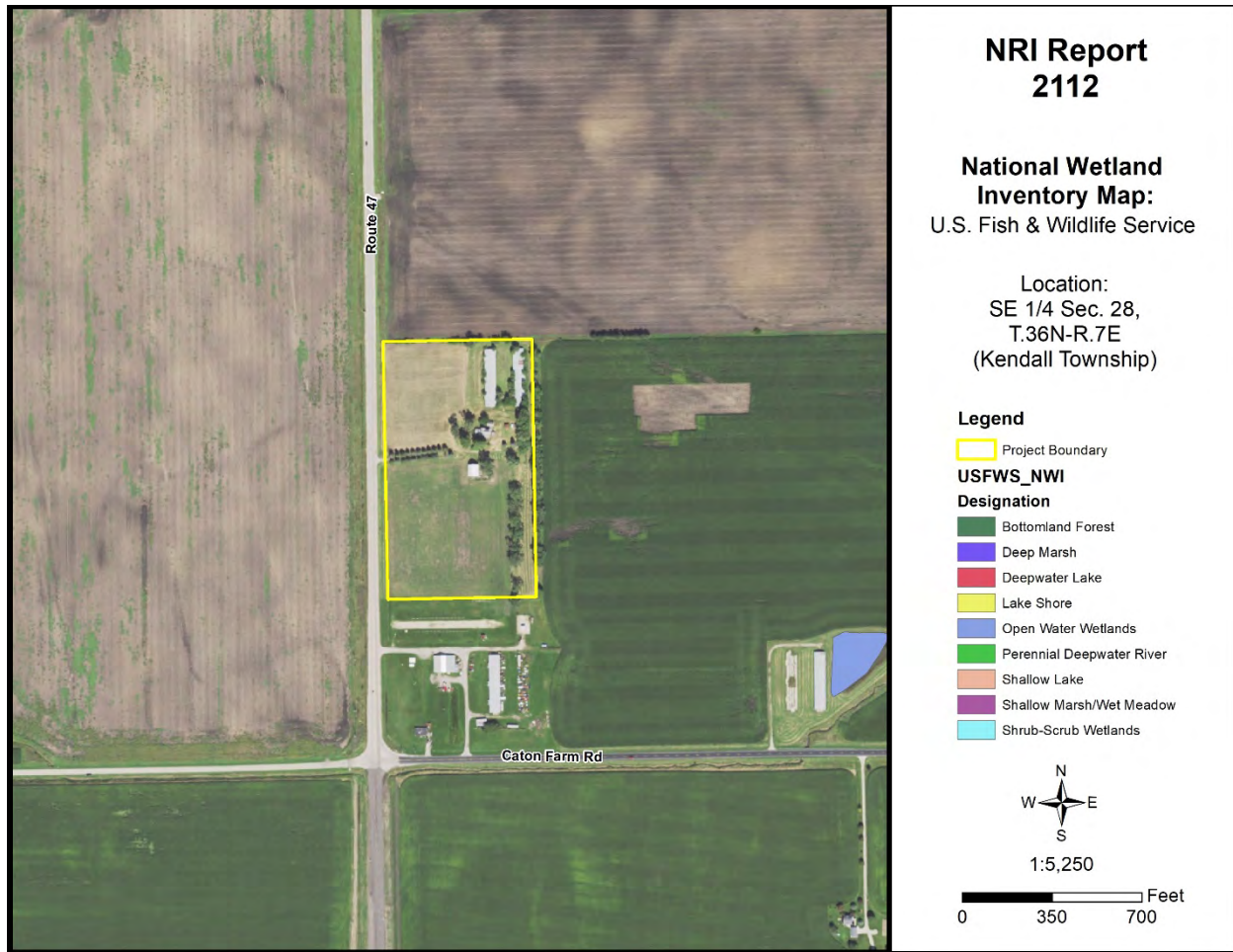


Figure 10: Wetland Map – USFWS National Wetland Inventory

Office maps indicate that mapped wetlands are not present on the parcel in question (PIQ).

HYDRIC SOILS

Soils information gives another indication of flooding potential. The soils map on the following page indicates the soil(s) on the parcel that the Natural Resources Conservation Service indicates as hydric. Hydric soils, by definition, have seasonal high water at or near the soil surface and/or have potential flooding or ponding problems. All hydric soils range from poorly suited to unsuitable for building. One group of the hydric soils are the organic soils, which formed from dead organic material. Organic soils are unsuitable for building because of not only the high water table but also their subsidence problems.

It is important to add the possibility of hydric inclusions in a soil type. An inclusion is a soil polygon that is too small to appear on these maps. While relatively insignificant for agricultural use, hydric soil inclusions become more important to more intense uses such as a residential subdivision.

While considering hydric soils and hydric inclusions, it is noteworthy to mention that subsurface agriculture drainage tile occurs in almost all poorly drained and somewhat poorly drained soils. Drainage tile expedites drainage and facilitates farming. It is imperative that these drainage tiles remain undisturbed. A damaged subsurface drainage tile may return original hydrologic conditions to all the areas that drained through the tile (ranging from less than one acre to many square miles.)

For an intense land use, such as a subdivision, the Kendall County SWCD recommends the following: a topographical survey with 1 foot contour intervals to accurately define the flood area on the parcel, an intensive soil survey to define most accurately the locations of the hydric soils and inclusions, and a drainage tile survey on the area to locate the tiles that must be preserved to maintain subsurface drainage.

Table 10: Hydric Soils

Soil Types	Drainage Class	Hydric Designation	Hydric Inclusions Likely	Acreage	Percent
59A	Somewhat Poorly Drained	Non-Hydric	No	1.2	9.0%
145B	Moderately Well Drained	Non-Hydric	No	1.7	12.4%
152A	Poorly Drained	Hydric	No	1.4	10.3%
198A	Somewhat Poorly Drained	Non-Hydric	Yes	9.3	68.2%

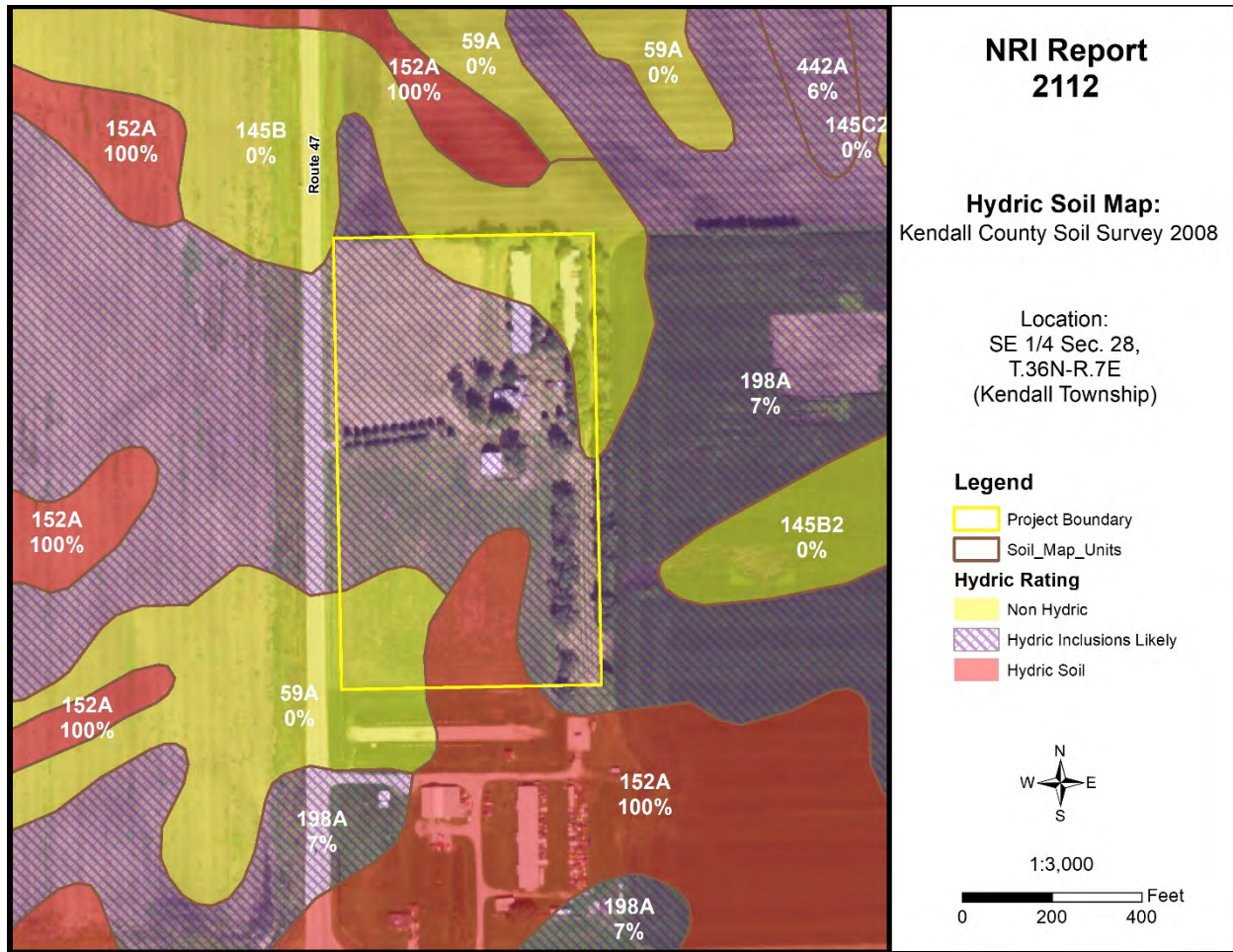


Figure 11: Hydric Soil Map

WETLAND AND FLOODPLAIN REGULATIONS

PLEASE READ THE FOLLOWING IF YOU ARE PLANNING TO DO ANY WORK NEAR A STREAM (THIS INCLUDES SMALL UNNAMED STREAMS), LAKE, WETLAND OR FLOODWAY.

The laws of the United States and the State of Illinois assign certain agencies specific and different regulatory roles to protect the waters within the State's boundaries. These roles, when considered together, include protection of navigation channels and harbors, protection against floodway encroachments, maintenance and enhancement of water quality, protection of fish and wildlife habitat and recreational resources, and, in general, the protection of total public interest. Unregulated use of the waters within the State of Illinois could permanently destroy or alter the character of these valuable resources and adversely impact the public. Therefore, please contact the proper regulatory authorities when planning any work associated with Illinois waters so that proper consideration and approval can be obtained.

WHO MUST APPLY?

Anyone proposing to dredge, fill, rip rap, or otherwise alter the banks or beds of, or construct, operate, or maintain any dock, pier, wharf, sluice, dam, piling, wall, fence, utility, floodplain or floodway subject to State or Federal regulatory jurisdiction should apply for agency approvals.

REGULATORY AGENCIES

- **Wetland or U.S. Waters:** U.S. Army Corps of Engineers, Rock Island District, Clock Tower Building, Rock Island, IL
- **Floodplains:** Illinois Department of Natural Resources/Office of Water Resources, Natural Resources Way, Springfield, IL 62702-1270.
- **Water Quality/Erosion Control:** Illinois Environmental Protection Agency, Springfield, IL

COORDINATION

We recommend early coordination with the regulatory agencies BEFORE finalizing work plans. This allows the agencies to recommend measures to mitigate or compensate for adverse impacts. Also, the agency can make possible environmental enhancement provisions early in the project planning stages. This could reduce time required to process necessary approvals.

CAUTION: Contact with the United States Army Corps of Engineers is strongly advised before commencement of any work in or near a Waters of the United States. This could save considerable time and expense. Persons responsible for willful and direct violation of Section 10 of the River and Harbor Act of 1899 or Section 404 of the Federal Water Pollution Control Act are subject to fines ranging up to \$27,500 per day of violation and imprisonment for up to one year or both.

GLOSSARY

AGRICULTURAL PROTECTION AREAS (AG AREAS) - Allowed by P.A. 81-1173. An AG AREA consists of a minimum of 350 acres of farmland, as contiguous and compact as possible. Petitioned by landowners, AG AREAS protect for a period of ten years initially, then reviewed every eight years thereafter. AG AREA establishment exempts landowners from local nuisance ordinances directed at farming operations, and designated land cannot receive special tax assessments on public improvements that do not benefit the land, e.g. water and sewer lines.

AGRICULTURE - The growing, harvesting and storing of crops including legumes, hay, grain, fruit and truck or vegetable including dairying, poultry, swine, sheep, beef cattle, pony and horse production, fur farms, and fish and wildlife farms; farm buildings used for growing, harvesting and preparing crop products for market, or for use on the farm; roadside stands, farm buildings for storing and protecting farm machinery and equipment from the elements, for housing livestock or poultry and for preparing livestock or poultry products for market; farm dwellings occupied by farm owners, operators, tenants or seasonal or year around hired farm workers.

B.G. - Below Grade. Under the surface of the Earth.

BEDROCK - Indicates depth at which bedrock occurs. Also lists hardness as rippable or hard.

FLOODING - Indicates frequency, duration, and period during year when floods are likely to occur.

HIGH LEVEL MANAGEMENT - The application of effective practices adapted to different crops, soils, and climatic conditions. Such practices include providing for adequate soil drainage, protection from flooding, erosion and runoff control, near optimum tillage, and planting the correct kind and amount of high-quality seed. Weeds, diseases, and harmful insects are controlled. Favorable soil reaction and near optimum levels of available nitrogen, phosphorus, and potassium for individual crops are maintained. Efficient use is made of available crop residues, barnyard manure, and/or green manure crops. All operations, when combined efficiently and timely, can create favorable growing conditions and reduce harvesting losses -- within limits imposed by weather.

HIGH WATERTABLE - A seasonal high watertable is a zone of saturation at the highest average depth during the wettest part of the year. May be apparent, perched, or artesian kinds of water tables.

- **Watertable, Apparent:** A thick zone of free water in the soil. An apparent water table is indicated by the level at which water stands in an uncased borehole after adequate time is allowed for adjustment in the surrounding soil.
- **Watertable, Artesian:** A water table under hydrostatic head, generally beneath an impermeable layer. When this layer is penetrated, the water level rises in an uncased borehole.
- **Watertable, Perched:** A water table standing above an unsaturated zone. In places an upper, or perched, water table is separated from a lower one by a dry zone.

DELINEATION - For Wetlands: A series of orange flags placed on the ground by a certified professional that outlines the wetland boundary on a parcel.

DETERMINATION - A polygon drawn on a map using map information that gives an outline of a wetland.

HYDRIC SOIL - This type of soil is saturated, flooded, or ponded long enough during the growing season to develop anaerobic conditions in the upper part (USDA Natural Resources Conservation Service 1987).

INTENSIVE SOIL MAPPING - Mapping done on a smaller more intensive scale than a modern soil survey to determine soil properties of a specific site, e.g. mapping for septic suitability.

LAND EVALUATION AND SITE ASSESSMENT (L.E.S.A.) - LESA is a systematic approach for evaluating a parcel of land and to determine a numerical value for the parcel for farmland preservation purposes.

MODERN SOIL SURVEY - A soil survey is a field investigation of the soils of a specific area, supported by information from other sources. The kinds of soil in the survey area are identified and their extent shown on a map, and an accompanying report describes, defines, classifies, and interprets the soils. Interpretations predict the behavior of the soils under different used and the soils' response to management. Predictions are made for areas of soil at specific places. Soils information collected in a soil survey is useful in developing land-use plans and alternatives involving soil management systems and in evaluating and predicting the effects of land use.

PALUSTRINE - Name given to inland freshwater wetlands.

PERMEABILITY - Values listed estimate the range (in rate and time) it takes for downward movement of water in the major soil layers when saturated but allowed to drain freely. The estimates are based on soil texture, soil structure, available data on permeability and infiltration tests, and observation of water movement through soils or other geologic materials.

PIQ - Parcel in question

POTENTIAL FROST ACTION - Damage that may occur to structures and roads due to ice lens formation causing upward and lateral soil movement. Based primarily on soil texture and wetness.

PRIME FARMLAND - Prime farmland soils are lands that are best suited to food, feed, forage, fiber and oilseed crops. It may be cropland, pasture, woodland, or other land, but it is not urban and built up land or water areas. It either is used for food or fiber or is available for those uses. The soil qualities, growing season, and moisture supply are those needed for a well-managed soil economically to produce a sustained high yield of crops. Prime farmland produces in highest yields with minimum inputs of energy and economic resources and farming the land results in the least damage to the environment. Prime farmland has an adequate and dependable supply of moisture from precipitation or irrigation. The temperature and growing season are favorable. The level of acidity or alkalinity is acceptable. Prime farmland has few or no rocks and is permeable to water and air. It is not excessively erodible or saturated

with water for long periods and is not frequently flooded during the growing season. The slope ranges mainly from 0 to 5 percent (USDA Natural Resources Conservation Service).

PRODUCTIVITY INDEXES - Productivity indexes for grain crops express the estimated yields of the major grain crops grown in Illinois as a single percentage of the average yields obtained under basic management from several of the more productive soils in the state. This group of soils is composed of the Muscatine, Ipava, Sable, Lisbon, Drummer, Flanagan, Littleton, Elburn and Joy soils. Each of the 425 soils found in Illinois are found in Circular 1156 from the Illinois Cooperative Extension Service.

SEASONAL - When used in reference to wetlands indicates that the area is flooded only during a portion of the year.

SHRINK-SWELL POTENTIAL - Indicates volume changes to be expected for the specific soil material with changes in moisture content.

SOIL MAPPING UNIT - A map unit is a collection of soil areas of miscellaneous areas delineated in mapping. A map unit is generally an aggregate of the delineations of many different bodies of a kind of soil or miscellaneous area but may consist of only one delineated body. Taxonomic class names and accompanying phase terms are used to name soil map units. They are described in terms of ranges of soil properties within the limits defined for taxa and in terms of ranges of taxadjuncts and inclusions.

SOIL SERIES - A group of soils, formed from a particular type of parent material, having horizons that, except for texture of the A or surface horizon, are similar in all profile characteristics and in arrangement in the soil profile. Among these characteristics are color, texture, structure, reaction, consistence, and mineralogical and chemical composition.

SUBSIDENCE - Applies mainly to organic soils after drainage. Soil material subsides due to shrinkage and oxidation.

TERRAIN - The area or surface over which a particular rock or group of rocks is prevalent.

TOPSOIL - That portion of the soil profile where higher concentrations of organic material, fertility, bacterial activity and plant growth take place. Depths of topsoil vary between soil types.

WATERSHED - An area of land that drains to an associated water resource such as a wetland, river or lake. Depending on the size and topography, watersheds can contain numerous tributaries, such as streams and ditches, and ponding areas such as detention structures, natural ponds and wetlands.

WETLAND - An area that has a predominance of hydric soils and that is inundated or saturated by surface or groundwater at a frequency and duration sufficient enough to support, and under normal circumstances does support, a prevalence of hydrophytic vegetation typically adapted for life in saturated soil conditions.

REFERENCES

Hydric Soils of the United States. USDA Natural Resources Conservation Service, 2007.

DFIRM – Digital Flood Insurance Rate Maps for Kendall County. Prepared by FEMA – Federal Emergency Management Agency.

Hydrologic Unit Map for Kendall County. Natural Resources Conservation Service, United States Department of Agriculture.

Land Evaluation and Site Assessment System. The Kendall County Department of Planning Building and Zoning, and The Kendall County Soil and Water Conservation District. In cooperation with: USDA, Natural Resources Conservation Service.

Soil Survey of Kendall County. United States Department of Agriculture 2008, Natural Resources Conservation Service.

Illinois Urban Manual. Association of Illinois Soil & Water Conservation Districts, 2020.

Kendall County Land Atlas and Plat Book. 21st Edition, 2021.

Potential For Contamination of Shallow Aquifers from Land Burial of Municipal Wastes. Illinois State Geological Survey.

Natural Resources Conservation Service National Wetland Inventory Map. United States Department of Agriculture.

Geologic Road Map of Illinois. Department of Natural Resources, Illinois State Geological Survey, Natural Resources Building, 615 East Peabody, Champaign IL 61820-6964.

Wetlands - The Corps of Engineers' Administration of the Section 404 Program (GAO/RCED-88-110).

Soil Erosion by Water - United States Department of Agriculture Natural Resources Conservation Service. Agriculture Information Bulletin 513.

The Conservation of Biological Diversity in the Great Lakes Ecosystem: Issues and Opportunities, prepared by the Nature Conservancy Great Lakes Program 79W. Monroe Street, Suite 1309, Chicago, IL 60603, January 1994.



DEPARTMENT OF PLANNING, BUILDING & ZONING

111 West Fox Street • Room 203

Yorkville, IL • 60560

(630) 553-4141

Fax (630) 553-4179

Petition 21-31

**Robert Velazquez on Behalf of Always Faithful Properties,
LLC**

Special Use Permit for Landscaping Business

INTRODUCTION

Robert Velazquez, on behalf of Always Faithful Properties, LLC, is requesting a special use permit for a landscaping business on the subject property.

The Petitioner is also requesting a map amendment rezoning the subject property from A-1 Agricultural District with a special use permit to B-3 Highway Business District (See Petition 21-30).

The application materials are included as Attachment 1. The aerial property is included as Attachment 2. The site plan is included as Attachment 3. The landscaping plan is included as Attachment 4. The photometric plan is included as Attachment 5.

SITE INFORMATION

PETITIONER: Robert Velazquez on Behalf of Always Faithful Properties, LLC

ADDRESS: 10744 Route 47, Yorkville

LOCATION: Approximately 0.10 Miles North of Caton Farm Road on the East Side of Route 47



TOWNSHIP: Kendall

PARCEL #: 05-28-400-002

LOT SIZE: 13.7 +/- Acres

EXISTING LAND Agricultural/Farmstead/Special Use for Storage of Recreational

USE: Vehicles/Boats/Antique Cars

ZONING: A-1 Agricultural District

LRMP:	Future Land Use	Transportation Corridor/Commercial
	Roads	Route 47 is a State maintained Arterial Road.
	Trails	Yorkville has a trail planned along Route 47 in this area. IDOT has bicycle accommodations planned on the roadway.
	Floodplain/Wetlands	There are no floodplains or wetlands on the property.

REQUESTED ACTION: Special Use Permit for Landscaping Business

APPLICABLE REGULATIONS: Section 9:03.C.15 B-3 Special Uses
Section 13:08 – Special Use Procedures

SURROUNDING LAND USE

Location	Adjacent Land Use	Adjacent Zoning	Land Resource Management Plan	Zoning within ½ Mile
North	Agricultural	A-1	Transportation Corridor	A-1
South	Agricultural/Commercial/Utility	A-1 SU	Commercial	A-1 SU
East	Agricultural	A-1	Transportation Corridor/Commercial	A-1
West	Agricultural	A-1	Transportation Corridor Commercial	A-1

The A-1 special use permit to the south is for agricultural implement sales and service. The parcel to the southeast is owned by the Federal Aviation Administration and is used for a communication tower.

The subject property is over two (2) miles from the United City of Yorkville and the Village of Plattville. Yorkville's Comprehensive Plan calls for this area to be Estate/Conservation Residential. Plattville's Comprehensive Plan calls for this area to be commercial.

PHYSICAL DATA

ENDANGERED SPECIES REPORT

EcoCAT Report submitted and consultation terminated (see Attachment 1, Pages 10 and 11).

NATURAL RESOURCES INVENTORY

The application for NRI was submitted on July 7, 2021. The LESA Score was 235 indicating a high level of protection. The NRI was included as Attachment 6.

ACTION SUMMARY

KENDALL TOWNSHIP

Petition information was sent to Kendall Township on August 27, 2021.

BRISTOL-KENDALL FIRE PROTECTION DISTRICT

Petition information was sent to the Bristol-Kendall Fire Protection District on August 27, 2021.

BUSINESS OPERATIONS

According to the business plan found on page 2 of Attachment 1, the business has a maximum of forty (40) employees during the busy summer season and as few as three (3) employees during the off-season. Of these, approximately four (4) employees would be onsite constantly. The normal anticipated hours of operation for employees would be on Monday through Friday from 5:00 a.m. until 7:00 p.m. and from 7:00 a.m. until 1:00 p.m. on Saturdays. The Petitioner acknowledged that, during the winter, employees may arrive at the property anytime to clear snow from customers' properties. Hours of operation for members of the public would be Monday through Friday from 7:00 a.m. until 5:00 p.m. Hours of operation for deliveries would be Monday through Friday from 7:00 a.m. until 5:00 p.m. with limited Saturday hours.

No information was provided regarding the number of company trucks or other business related equipment would be stored at the property.

If approved, the Petitioner plans to start construction immediately start operations as quickly as possible.

BUILDINGS AND BUILDING CODES

According to the site plan (Attachment 3, Page 7), the Petitioner plans to construct the following buildings:

1. One (1) approximately four thousand (4,000) square foot, two (2) story office.
2. Two (2) approximately three thousand one hundred seventy-four (3,174) square foot, three (3) bay garages.
3. One (1) approximately one thousand one hundred fifty (1,150) square foot drive thru maintenance bay.
4. One (1) approximately one thousand two hundred fifty (1,250) square foot storage bay.
5. Three (3) nursery/hoop houses. The hoop houses would be approximately one thousand two hundred (1,200) square feet, one thousand six hundred (1,600) square feet, and two thousand six hundred (2,600) square feet in size respectively.

In addition to the above new structures, the site plan also shows the retention and repurpose of the following structures already located on the property:

1. Two (2) existing barns located near the northeast corner of the site. The barns are approximately nine thousand two hundred sixty-five (9,265) square feet and nine thousand two hundred fifty (9,250) square feet in size respectively. The barns will be used for storage.
2. One (1) existing barn located south of the development area. This barn is approximately one thousand four hundred sixty-five (1,465) square feet in size and will be used for bulk salt storage.

In addition to the proposed and existing buildings, the site plan shows twenty-two (22) concrete block bulk storage bins. The storage bins would be approximately fifteen feet (15') wide, thirty (30') feet deep, and eight feet (8') tall. The materials stored in these bins shall be a maximum ten (10') tall.

Any structures related to the landscaping business would be required to obtain applicable building permits.

ENVIRONMENTAL HEALTH

Electricity is presently onsite. No information was provided regarding the well or septic system.

According to the site plan (Attachment 3, Page 7), an approximately five thousand (5,000) square foot septic field is planned northeast of Garage Building 2.

The site plan also shows three (3)-five hundred (500) gallon fuel tanks southeast of Garage Building 1.

One (1) trash dumpster surrounded by a six foot (6') wooden fence is also shown on the site plan southeast of Garage Building 1.

STORMWATER

The property drains to the southeast. One (1) stormwater detention pond is planned at the southeast corner of the property.

A stormwater management permit will be required. Stormwater related information is included with the site plan (Attachment 3).

ACCESS

The property fronts Route 47.

According to the site plan (Attachment 3, Page 7), the existing gravel driveway will be removed and a twenty-four foot (24') wide paved drive will be installed.

The Illinois Department of Transportation had no concerns regarding this proposal; the emails regarding this proposal are included as Attachment 7.

PARKING AND INTERNAL TRAFFIC CIRCULATION

According to the site plan (Attachment 3, Page 7), there are (2) two parking lots. The parking lot west of the Office Building has nineteen (19) parking spaces. The parking lot west of Existing Building 2 has sixteen (16) parking spaces. There is one (1) handicapped parking space in each parking lot. The site plan also shows outdoor parking spaces for company vehicles.

The westernmost parking lot is paved and the easternmost parking lot will be composed of limestone or asphalt screenings.

None of the parking areas are located in the required setbacks.

LIGHTING

According to the photometric plan (Attachment 5), there will be ten (10) RAR2-320L-165-4K7-4W(1) pole mounted lights located most around the perimeter of the developed area. Four (4) RAR2-320L-165-4K7-5QW(1) pole mounted lights will be located west and southwest of Existing Building 2. Three (3) RWL1-48L-25-4K7-4W lights will be located on Existing Storage Buildings 1 and 2. Two (2) RWL2-160L-80-4K7-WW lights will be located on the Garage Buildings 1 and 2. The pole mounted lights will be lowered to twenty feet (20') in height to comply with the Zoning Ordinance.

The anticipated foot-candles at the property will be 0.8 which is less than the 5.0 foot-candle maximum allowed by the Zoning Ordinance for adjoining properties planned to be commercial.

SIGNAGE

According to the site plan (Attachment 3, Page 7), there will be one (1) monument sign located approximately fifteen (15') east of the right-of-way line. The sign will be approximately five feet (5') in height and ten feet (10') feet in width, including supports. The sign will not be illuminated.

SECURITY

According to the site plan (Attachment 3, Page 7), there will be one (1) six foot (6') wooden screen fence located along the northern property line north of the Existing Storage Buildings. The Petitioner also plans to install security cameras and an alarm system in all buildings. The Petitioner may install a gate at the main entrance if necessary.

LANDSCAPING

According to the landscaping plan (Attachment 4), the Petitioner plans to install the following landscaping around the western parking lot:

1. Three (3) Red Sunset Maples
2. Two (2) Skyline Honeylocusts
3. Fifteen (15) Annabella Hydrangeas

4. Ten (10) Alpine Currants
5. Twenty (20) Double Knock Out Roses
6. Eight (8) Blue Muffin Viburnum
7. One Hundred Forty (140) Autumn Joy Sedums
8. Three Hundred Eighty (380) Russian Stonecrops
9. Two Hundred Ten (210) Dart's Blue Perwinkle

The Petitioner also plans to install eight (8) Techny Arborvitaes around refuse area.

The shrubs shall be two feet (2') in height at the time of planting. The canopy trees will be two point five inch (2.5") caliber at the time of planting and shall grow to fifty feet (50') in height. The Techny Arborvitaes shall be a minimum six feet (6') in height at the time of planting. The Petitioner plans to install all landscaping by May 15, 2022.

In addition to the landscaping mentioned previously, the Petitioner plans to install two (2) hardscape courtyards and two (2) landscape garden showcase areas on the property as shown on the site plan (Attachment 3, Page 7). The site plan also shows a nursery stock area.

NOISE CONTROL

No information was provided regarding noise control.

ODORS

No new odors are foreseen by the proposed use.

RELATION TO OTHER SPECIAL USES

If approved, this would be the fifteenth (15th) special use permit for a landscaping business in unincorporated Kendall County.

FINDINGS OF FACT-SPECIAL USE PERMIT

§ 13:08.J of the Zoning Ordinance outlines findings that the Zoning Board of Appeals must make in order to recommend in favor of the applicant on special use permit applications.

*That the establishment, maintenance, or operation of the special use will not be detrimental to or endanger the public health, safety, morals, comfort, or general welfare. **Provided the site is developed in accordance with the submitted site plan, the operation of the special use will not be detrimental to the public health, safety, morals, comfort, or general welfare.***

*That the special use will not be substantially injurious to the use and enjoyment of other property in the immediate vicinity for the purposes already permitted, nor substantially diminish and impair property values within the neighborhood. The Zoning classification of property within the general area of the property in question shall be considered in determining consistency with this standard. The proposed use shall make adequate provisions for appropriate buffers, landscaping, fencing, lighting, building materials, open space and other improvements necessary to insure that the proposed use does not adversely impact adjacent uses and is compatible with the surrounding area and/or the County as a whole. **Appropriate restrictions may be placed in the special use permit to regulate the number of employees, hours of operation, site landscaping, and noise. Therefore, the neighboring property owners should not suffer loss in property values and the use will not negatively impact the adjacent land uses.***

*That adequate utilities, access roads and points of ingress and egress, drainage, and/or other necessary facilities have been or are being provided. **Adequate utilities are planned for the site. The property has direct access to Route 47 and the Illinois Department of Transportation expressed no concerns regarding the proposed use. A stormwater management permit is required and that permit will***

address drainage.

*That the special use shall in all other respects conform to the applicable regulations of the district in which it is located, except as such regulations may in each instance be modified by the County Board pursuant to the recommendation of the Zoning Board of Appeals. **The Petitioner is not requesting any variances to the applicable regulations of the district.***

*That the special use is consistent with the purpose and objectives of the Land Resource Management Plan and other adopted County or municipal plans and policies. **True, the proposed use is consistent with a goal found on Page 7-26 of the Kendall County Land Resource Management Plan which calls for “a strong base of agricultural, commercial and industrial uses that provide a broad range of job opportunities, a healthy tax base, and improved quality of services to County residents.” An objective under this goal further states, “Explore economic development opportunities along Route 47 Corridor to enhance the tax base and to encourage local employment and shopping opportunities.”***

RECOMMENDATION

Staff recommends approval of the special use permit for a landscaping business subject to the following conditions and restrictions:

1. The site shall be developed substantially in accordance with the attached site plan (Attachment 3), landscaping plan (Attachment 4), and photometric plan (Attachment 5). The gravel parking lot noted on the site plan shall be composed of either limestone or asphalt screenings. The fourteen (14) light poles shown on the site plan and mentioned in the photometric plan shall be a maximum twenty feet (20') feet in height. The owner of the business allowed by this special use permit may also install a security gate at the main driveway entrance.
2. All of the structures shown on the attached site plan (Attachment 3) shall be constructed and occupied by December 31, 2022. This date may be extended upon approval by the Kendall County Planning, Building and Zoning Committee. The business allowed by this special use permit may commence operations starting upon approval of the special use permit. However, customers shall not be invited onto the property until an occupancy permit has been issued for the office building.
3. The owners of the businesses allowed by this special use permits shall diligently monitor the property for leaks from equipment and vehicles parked and stored on the subject property and shall promptly clean up the site if leaks occur.
4. Any new structures and signs constructed or installed on the property shall not be considered for agricultural purposes and must secure applicable building permits.
5. Equipment and vehicles related to the business allowed by the special use permit may be stored outdoors.
6. None of the vehicles or equipment parked or stored on the subject property related to the business allowed by the special use permit shall be considered agricultural vehicles or agricultural equipment.
7. All of the vehicles and equipment stored on the subject property related to the business allowed by the special use permit shall be maintained in good condition with no deflated tires and shall be licensed if required by law.
8. Except for the purposes of loading and unloading, all landscape related materials shall be stored indoors or in the designated storage areas shown on the attached site plan (Attachment 3). The maximum height of the piles of landscaping related material shall be ten feet (10'), provided a Stormwater Management Permit is issued.
9. One (1) two (2)-sided business related sign may be installed in substantially the location shown on the attached site plan (Attachment 3). The sign shall be a maximum of ten (10') wide and five feet (5') tall, including supports. The sign will not be illuminated.
10. The landscaping shown on the attached landscaping plan (Attachment 4) shall be installed no later

than May 15, 2022. This date may be extended upon approval by the Kendall County Planning, Building and Zoning Committee. The Red Sunset Maples shall be a minimum of two point five inch (2.5") caliber at the time of planting. The Skyline Honeylocusts shall be a minimum of two point five inch (2.5") caliber at the time of planting. The Techny Arborvitaes shall be a minimum six feet (6') tall at the time of planting. Damaged or dead plants that are part of the landscaping plan shall be replaced on a timeframe approved by the Kendall County Planning, Building and Zoning Department. Nursery stock shall be exempt from this provision.

11. No landscape waste generated off the property can be burned on the subject property.
12. A maximum of forty (40) employees of the business allowed by this special use permit, including the owners of the business allowed by this special use permit, may report to this site for work.
13. The hours of operation of the business allowed by this special use permit for the members of the public shall be Monday through Friday from 7:00 a.m. until 5:00 p.m. The owners of the business allowed by this special use permit may reduce these hours of operation.
14. The hours of operation of the business allowed by this special use permit for employees of the business shall be Monday through Friday from 5:00 a.m. until 7:00 p.m. and Saturday from 7:00 a.m. until 1:00 p.m. The owner of the business allowed by this special use permit may expand these hours of operation for employees to address the needs of customers impacted by snowfall. Business related deliveries may occur during these hours of operation. The owners of the business allowed by this special use permit may reduce these hours of operation.
15. The noise regulations are as follows:

Day Hours: No person shall cause or allow the emission of sound during daytime hours (7:00 A.M. to 10:00 P.M.) from any noise source to any receiving residential land which exceeds sixty-five (65) dBA when measured at any point within such receiving residential land, provided; however, that point of measurement shall be on the property line of the complainant.

Night Hours: No person shall cause or allow the emission of sound during nighttime hours (10:00 P.M. to 7:00 A.M.) from any noise source to any receiving residential land which exceeds fifty-five (55) dBA when measured at any point within such receiving residential land provided; however, that point of measurement shall be on the property line of the complainant.

EXEMPTION: Powered Equipment: Powered equipment, such as lawn mowers, small lawn and garden tools, riding tractors, and snow removal equipment which is necessary for the maintenance of property is exempted from the noise regulations between the hours of seven o'clock (7:00) A.M. and ten o'clock (10:00) P.M.
16. The owners of the business allowed by this special use permit acknowledge and agree to follow Kendall County's Right to Farm Clause.
17. The property owner and operator of the business allowed by this special use permit shall follow all applicable Federal, State, and Local laws related to the operation of this type of business.
18. Failure to comply with one or more of the above conditions or restrictions could result in the amendment or revocation of the special use permit.
19. If one or more of the above conditions is declared invalid by a court of competent jurisdiction, the remaining conditions shall remain valid.
20. This special use permit shall be treated as a covenant running with the land and is binding on the successors, heirs, and assigns as to the same special use conducted on the property.

ATTACHMENTS

1. Application Materials (Including the Petitioner's Findings of Fact, NRI, and EcoCat)
2. Aerial

3. Site Plan
4. Landscaping Plan
5. Photometric Plan
6. NRI
7. IDOT Emails



DEPARTMENT OF PLANNING, BUILDING & ZONING

111 West Fox Street • Yorkville, IL • 60560
(630) 553-4141 Fax (630) 553-4179

APPLICATION

PROJECT NAME Always Faithful Sh FILE #: 21-31

NAME OF APPLICANT Always Faithful Properties, LLC		
CURRENT LANDOWNER/NAME(s) Always Faithful Properties, LLC		
SITE INFORMATION		
ACRES 13.6485	SITE ADDRESS OR LOCATION 10744 Route 47, Yorkville, Illinois 60560	ASSESSOR'S ID NUMBER (PIN) 05-28-400-002
EXISTING LAND USE Farm	CURRENT ZONING A-1	LAND CLASSIFICATION ON LRMP A-1
REQUESTED ACTION (Check All That Apply):		
<input checked="" type="checkbox"/> SPECIAL USE <input type="checkbox"/> MAP AMENDMENT (Rezone to _____) <input type="checkbox"/> VARIANCE <input type="checkbox"/> ADMINISTRATIVE VARIANCE <input type="checkbox"/> A-1 CONDITIONAL USE for: _____ <input type="checkbox"/> SITE PLAN REVIEW <input type="checkbox"/> TEXT AMENDMENT <input type="checkbox"/> RPD (<input type="checkbox"/> Concept; <input type="checkbox"/> Preliminary; <input type="checkbox"/> Final) <input type="checkbox"/> ADMINISTRATIVE APPEAL <input type="checkbox"/> PRELIMINARY PLAT <input type="checkbox"/> FINAL PLAT <input type="checkbox"/> OTHER PLAT (Vacation, Dedication, etc.) <input checked="" type="checkbox"/> AMENDMENT TO A SPECIAL USE (<input checked="" type="checkbox"/> Major; <input type="checkbox"/> Minor)		
¹PRIMARY CONTACT Daniel J. Kramer	PRIMARY CONTACT MAILING ADDRESS [REDACTED]	PRIMARY CONTACT EMAIL [REDACTED]
PRIMARY CONTACT PHONE # [REDACTED]	PRIMARY CONTACT FAX # [REDACTED]	PRIMARY CONTACT OTHER # (Cell, etc.) [REDACTED]
²ENGINEER CONTACT John Tebrugge	ENGINEER MAILING ADDRESS [REDACTED]	ENGINEER EMAIL [REDACTED]
ENGINEER PHONE # [REDACTED]	ENGINEER FAX # [REDACTED]	ENGINEER OTHER # (Cell, etc.) [REDACTED]
I UNDERSTAND THAT BY SIGNING THIS FORM, THAT THE PROPERTY IN QUESTION MAY BE VISITED BY COUNTY STAFF & BOARD/ COMMISSION MEMBERS THROUGHOUT THE PETITION PROCESS AND THAT THE PRIMARY CONTACT LISTED ABOVE WILL BE SUBJECT TO ALL CORRESPONDANCE ISSUED BY THE COUNTY.		
I CERTIFY THAT THE INFORMATION AND EXHIBITS SUBMITTED ARE TRUE AND CORRECT TO THE BEST OF MY KNOWLEDGE AND THAT I AM TO FILE THIS APPLICATION AND ACT ON BEHALF OF THE ABOVE SIGNATURES.		
SIGNATURE OF APPLICANT [REDACTED]		DATE [REDACTED]

FEE PAID: \$2405
CHECK #: 1670

RECEIVED

¹Primary Contact will receive all correspondence from County

²Engineering Contact will receive all correspondence from the County's Engineering Consultants

APR 24 2021

KENDALL COUNTY
PLANNING, BUILDING
& ZONING

SUPPLEMENTAL BUSINESS PLAN

Generally speaking during the Landscape Season the Applicant could have Employees showing up as early as 5:00 a.m. to pick up equipment and go out to jobs. Generally speaking there would not be more than twenty (20) employees showing up at the Business Headquarters with many of the crews already having equipment in their possession and going directly to jobs.

Obviously with the zoning requested we hope his business keeps expanding. Currently in season he has about 35 to 40 employees; and when the landscaping ends in late October and he moves into snowplowing season he might have as few as three (3) drivers and as many as fifteen (15) if there are huge snow events. Those drivers could come at anytime of the day or night depending on the needed snowplowing for Commercial and Residential Customers and depending on the amount of snowfall.

As to the in-season landscaping, there generally would be no employees or activities on site after return of all equipment at night which would be 7:00 p.m. at the latest Monday-Friday; and on Saturday's from 7:00 a.m. until 1:00 p.m.

Typical hours of operation at the site where members of the public or deliveries could take place would be from 7:00 a.m. to 5:00 p.m. Monday-Friday and no deliveries anticipated at all on Sunday and very limited on Saturday to the business open hours. On-site during season there would be three or four Supervisory, Accounting, Sales and Managerial employees.

Anticipated start date would be literally as soon as Zoning and Special Use were approved, site grading and construction would begin to take place.

That part of the Southeast Quarter of Section 28, Township 36 North, Range 7 East of the Third Principal Meridian, described as follows: Commencing at the Southwest corner of said Southeast Quarter; thence North along the West line of said Quarter, 642.65 feet for the point of beginning; thence Easterly at right angles to said West line 647.36 feet; thence Northerly along a line forming an angle of 89 degrees 35 minutes 05 seconds, measured clockwise from the last described course, 1012.69 feet; thence Westerly along a line forming an angle of 89 degrees 56 minutes 12 seconds, measured clockwise from the last described course, 640.04 feet to the West line of said Southeast Quarter thence Southerly along said West line 1007.32 feet to the point of beginning (except that part thereof lying within the right of way of Illinois State Route No. 47 and being described in a Judgment recorded November 13, 1991 as Document No. 917979) in the Township of Kendall, Kendall County, Illinois.



QUIT CLAIM DEED

Statutory (Illinois)

202100006874

DEBBIE GILLETTE
RECORDER - KENDALL COUNTY, IL

RECORDED: 3/17/2021 01:02 PM
DCD: 57.00 KRSIS FEE: 10.00
PAGES: 4

THE GRANTOR,

Roberto R. Velazquez,



for and in consideration of \$10.00 in hand paid, CONVEY and QUIT CLAIM TO:

Always Faithful Properties LLC, an Illinois Limited Liability Company

whose address is:



all interest in the following described Real Estate situated in the County of Kendall in the State of Illinois to wit:

See attached legal description


SUBJECT TO: Existing easements, covenants, and restrictions of record, and 2020 and subsequent years real estate taxes.

Hereby releasing and waiving all rights under and by virtue of the Homestead Exemption Laws of the State of Illinois.

Permanent Real Estate Index Number: 05-28-400-002

Address of Real Estate: 10744 Route 47, Yorkville, Illinois 60560

Dated this 18 day of February, 2021.



Roberto R. Velazquez

Quit Claim Deed

STATE OF ILLINOIS)
) SS.
COUNTY OF KENDALL)

I, the undersigned, a Notary Public in and for said County, in the State aforesaid, CERTIFY THAT Roberto R. Velazquez personally known to me to be the same person whose name is subscribed to the foregoing instrument, appeared before me this day in person, and acknowledged that he signed, sealed and delivered this instrument as his free and voluntary act, for the uses and purposes therein set forth, including the release and waiver of the right of homestead.

Given under my hand and notarial seal this 18th Day of February, 2021.

Notary Public



SEND SUBSEQUENT TAX BILLS TO:
AFTER RECORDING, RETURN TO:
Always Faithful Properties LLC

THIS DOCUMENT PREPARED BY:
Law Offices of Daniel J. Kramer
1107A S. Bridge Street
Yorkville, IL 60560

This Transaction EXEMPT under provisions
of 35ILCS 200/31-45, Par. E.

Dated February 18, 2021.

Signed _____

That part of the Southeast Quarter of Section 28, Township 36 North, Range 7 East of the Third Principal Meridian, described as follows: Commencing at the Southwest corner of said Southeast Quarter; thence North along the West line of said Quarter, 642.65 feet for the point of beginning; thence Easterly at right angles to said West line 647.36 feet; thence Northerly along a line forming an angle of 89 degrees 35 minutes 05 seconds, measured clockwise from the last described course, 1012.69 feet; thence Westerly along a line forming an angle of 89 degrees 56 minutes 12 seconds, measured clockwise from the last described course, 640.04 feet to the West line of said Southeast Quarter thence Southerly along said West line 1007.32 feet to the point of beginning (except that part thereof lying within the right of way of Illinois State Route No. 47 and being described in a Judgment recorded November 13, 1991 as Document No. 917979) in the Township of Kendall, Kendall County, Illinois.



Debbie Gillette

Kendall County Clerk & Recorder

PLAT ACT AFFIDAVIT OF METES AND BOUNDS

STATE OF ILLINOIS)

)SS

COUNTY OF KENDALL)

David J. Kramer, being duly sworn on oath, states that affiant resides at
Yorkville, Illinois. And further states that: (please check the appropriate box)

- A. ☒ That the attached deed is not in violation of 765 ILCS 205/1(a), in that the sale or exchange is of an entire tract of land not being part of a larger tract of land; or
 B. ☐ That the attached deed is not in violation of 765 ILCS 205/1(b) for one of the following reasons:
 (please circle the appropriate number)

1. The division or subdivision of land into parcels or tracts of 5.0 acres or more in size which does not involve any new streets or easements of access;
2. The division of lots or blocks of less than one (1) acre in any recorded subdivision which does not involve any new streets or easements of access;
3. The sale or exchange of parcels of land between owners of adjoining and contiguous land;
4. The conveyance of parcels of land or interests therein for use as right of way for railroads or other public utility facilities and other pipe lines which does not involve any new streets or easements of access;
5. The conveyance of land owned by a railroad or other public utility which does not involve any new streets or easements of access;
6. The conveyance of land for highway or other public purposes or grants or conveyances relating to the dedication of land for public use or instruments relating to the vacation of land impressed with a public use;
7. Conveyances made to correct descriptions in prior conveyances;
8. The sale or exchange of parcels or tracts of land following the division into not more than two (2) parts of a particular parcel or tract of land existing on July 17, 1959, and not involving any new streets or easements of access;
9. The sale of a single lot of less than 5.0 acres from a larger tract when a survey is made by an Illinois Registered Land Surveyor; provided, that this exemption shall not apply to the sale of any subsequent lots from the same larger tract of land, as determined by the dimensions and configuration of the larger tract on October 1, 1973, and provided also that this exemption does not invalidate any local requirements applicable to the subdivision of land;
10. The conveyance is of land described in the same manner as title was taken by grantor(s).

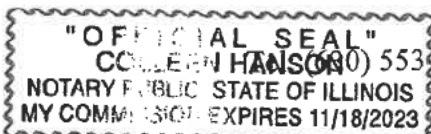
AFFIANT further states that ___ he makes this affidavit for the purpose of inducing the Recorder of Deeds of Kendall County, Illinois, to accept the attached deed for recording.

SUBSCRIBED AND SWORN TO BEFORE ME

This 18th day of February, 2021.

Signature of Notary Public

Signature of Affiant



111 West Fox Street, Yorkville IL 60560-1498

553-4104 • Fax: (630) 553-4119 • Email: Dgillette@co.kendall.il.us



KENDALL COUNTY DISCLOSURE OF BENEFICIARIES FORM

1. Applicant Always Faithful Properties, LLC
 Address [REDACTED]
 City [REDACTED] State [REDACTED] Zip [REDACTED]
2. Nature of Benefit Sought Own land and run landscape business
3. Nature of Applicant: (Please check one)
 - ☐ Natural Person
 - ☐ Corporation
 - ☐ Land Trust/Trustee
 - ☐ Trust/Trustee
 - ☐ Partnership
 - ☐ Joint Venture
4. If applicant is an entity other than described in Section 3, briefly state the nature and characteristics of the applicant:
An LLC which is Limited Liability Company to own land
5. If your answer to Section 3 you have checked letter b, c, d, e, or f, identify by name and address each person or entity who is a 5% shareholder in case of a corporation, a beneficiary in the case of a trust or land trust, a joint venture in the case of a joint venture, or who otherwise has proprietary interest, interest in profits and losses or right to control such entity:

NAME	ADDRESS	INTEREST
Robert Velazquez	[REDACTED]	
6. Name, address, and capacity of person making this disclosure on behalf of the applicant:
Robert Velazquez 1996 Cannonball Trail, Bristol, IL 60512

1, [REDACTED] [REDACTED] being first duly sworn under oath that I am the person making this disclosure on behalf of the applicant, that I am duly authorized to make the disclosure, that I have read the above and foregoing Disclosure of Beneficiaries, and that the statements contained therein are true in both substance and fact.

Subscribed and sworn to before me this 14th day of July, A.D. 2021

(seal)



[REDACTED]
Notary Public



**Kendall County Soil & Water
Conservation District**

7775A Route 47, Yorkville, Illinois 60560 • (630)553-5821 extension 3



www.kendallswcd.org

NATURAL RESOURCE INFORMATION (NRI) REPORT APPLICATION

Petitioner: Always Faithful Properties, LLC

Contact Person: Daniel J. Kramer

Address _____

City, State, Zip: _____

Phone Number _____

Email: _____

Please select: How would you like to receive a copy of the NRI Report? ☐ Email ☐ Mail

Site Location & Proposed Use

Township Name Kendall Township 36 N, Range 7 E, Section(s) 28

Parcel Index Number(s) 05-28-400-002

Project or Subdivision Name Always Faithful Properties, LLC Number of Acres 13.6485

Current Use of Site Home & Agricultural

Proposed Use Operate Landscaping business & related storage

Proposed Number of Lots 1

Proposed Number of Structures 4

Proposed Water Supply well

Proposed type of Wastewater Treatment septic

Proposed type of Storm Water Management _____

Type of Request

☒ Change in Zoning from A-1 to B-3

☐ Variance (Please describe fully on separate page)

☒ Special Use Permit (Please describe fully on separate page)

Name of County or Municipality the request is being filed with: Kendall County Planning, Buiding, & Zoning

In addition to this completed application form, please including the following to ensure proper processing:

☒ **Plat of Survey/Site Plan** – showing location, legal description and property measurements

☒ **Concept Plan** - showing the locations of proposed lots, buildings, roads, stormwater detention, open areas, etc.

☐ If available: topography map, field tile map, copy of soil boring and/or wetland studies

☒ **NRI fee** (Please make checks payable to Kendall County SWCD)

The NRI fees, as of July 1, 2010, are as follows:

Full Report: \$375.00 for five acres and under, plus \$18.00 per acre for each additional acre or any fraction thereof over five.

Executive Summary Report: \$300.00 (KCSWCD staff will determine when a summary or full report will be necessary.)

Fee for first five acres and under	\$ 375.00
------------------------------------	-----------

9 Additional Acres at \$18.00 each	\$ 162.00
------------------------------------	-----------

Total NRI Fee	\$ 537.00
----------------------	------------------

NOTE: Applications are due by the 1st of each month to be on that month's SWCD Board Meeting Agenda. Once a completed application is submitted, please allow 30 days for inspection, evaluation and processing of this report.

I (We) understand the filing of this application allows the authorized representative of the Kendall County Soil and Water Conservation District (SWCD) to visit and conduct an evaluation of the site described above. The completed NRI report expiration date will be 3 years after the date reported.

X _____
Petitioner or Authorized Agent

7-7-2021
Date

This report will be issued on a nondiscriminatory basis without regard to race, color, religion, national origin, age, sex, handicap or marital status.

FOR OFFICE USE ONLY

NRI# _____ Date initially rec'd _____ Date all rec'd _____ Board Meeting _____

Fee Due \$ _____ Fee Paid \$ _____ Check # _____ Over/Under Payment _____ Refund Due _____



Applicant: Always Faithful Properties, LLC
Contact: Robert Velazquez
Address: [REDACTED]

IDNR Project Number: 2115269
Date: 06/30/2021

Project: Semper Fi Land Site Plan
Address: 10744 US Route 47, Yorkville

Description: Construct buildings, planting areas, showcase area and detention pond for a landscaping business.

Natural Resource Review Results

Consultation for Endangered Species Protection and Natural Areas Preservation (Part 1075)

The Illinois Natural Heritage Database contains no record of State-listed threatened or endangered species, Illinois Natural Area Inventory sites, dedicated Illinois Nature Preserves, or registered Land and Water Reserves in the vicinity of the project location.

Consultation is terminated. This consultation is valid for two years unless new information becomes available that was not previously considered; the proposed action is modified; or additional species, essential habitat, or Natural Areas are identified in the vicinity. If the project has not been implemented within two years of the date of this letter, or any of the above listed conditions develop, a new consultation is necessary. Termination does not imply IDNR's authorization or endorsement.

Location

The applicant is responsible for the accuracy of the location submitted for the project.

County: Kendall

Township, Range, Section:
 36N, 7E, 28



IL Department of Natural Resources
Contact
 Brian Willard
 217-785-5500
 Division of Ecosystems & Environment

Government Jurisdiction
 IL Environmental Protection Agency
 Division of Water Pollution Control
 PO Box 19276
 Springfield, Illinois 62794

Disclaimer

The Illinois Natural Heritage Database cannot provide a conclusive statement on the presence, absence, or condition of natural resources in Illinois. This review reflects the information existing in the Database at the time of this inquiry, and should not be regarded as a final statement on the site being considered, nor should it be a substitute for detailed site surveys or field surveys required for environmental assessments. If additional protected resources are encountered during the project's implementation, compliance with applicable statutes and regulations is required.

IDNR Project Number: 2115269

Terms of Use

By using this website, you acknowledge that you have read and agree to these terms. These terms may be revised by IDNR as necessary. If you continue to use the EcoCAT application after we post changes to these terms, it will mean that you accept such changes. If at any time you do not accept the Terms of Use, you may not continue to use the website.

1. The IDNR EcoCAT website was developed so that units of local government, state agencies and the public could request information or begin natural resource consultations on-line for the Illinois Endangered Species Protection Act, Illinois Natural Areas Preservation Act, and Illinois Interagency Wetland Policy Act. EcoCAT uses databases, Geographic Information System mapping, and a set of programmed decision rules to determine if proposed actions are in the vicinity of protected natural resources. By indicating your agreement to the Terms of Use for this application, you warrant that you will not use this web site for any other purpose.

2. Unauthorized attempts to upload, download, or change information on this website are strictly prohibited and may be punishable under the Computer Fraud and Abuse Act of 1986 and/or the National Information Infrastructure Protection Act.

3. IDNR reserves the right to enhance, modify, alter, or suspend the website at any time without notice, or to terminate or restrict access.

Security

EcoCAT operates on a state of Illinois computer system. We may use software to monitor traffic and to identify unauthorized attempts to upload, download, or change information, to cause harm or otherwise to damage this site. Unauthorized attempts to upload, download, or change information on this server is strictly prohibited by law.

Unauthorized use, tampering with or modification of this system, including supporting hardware or software, may subject the violator to criminal and civil penalties. In the event of unauthorized intrusion, all relevant information regarding possible violation of law may be provided to law enforcement officials.

Privacy

EcoCAT generates a public record subject to disclosure under the Freedom of Information Act. Otherwise, IDNR uses the information submitted to EcoCAT solely for internal tracking purposes.

Always Faithful LLC

Please fill out the following findings of fact to the best of your capabilities. §13:08.J of the Zoning Ordinance outlines findings that the Zoning Board of Appeals shall consider in rendering a decision, but is not required to make an affirmative finding on all items in order to grant a **special use**. They are as follows:

That the establishment, maintenance, and operation of the special use will not be detrimental to, or endanger, the public health, safety, morals, comfort, or general welfare.

The operation of a landscape business at the subject's site does not endanger the public health, safety, morals, comfort or general welfare. It provides a useful service to the citizenry of Kendall County. The petitioner proposes a large parking lot that accommodates the landscape business and display as well as fenced storage area.

That the special use will not be substantially injurious to the use and enjoyment of other properties in the immediate vicinity for the purposes already permitted, nor substantially diminish and impair property values within the neighborhood. The Zoning classification of property within the general area of the property in question shall be considered in determining consistency with this standard. The proposed use shall make adequate provisions for appropriate buffers, landscaping, fencing, lighting, building materials, open space and other improvements necessary to insure that the proposed use does not adversely impact adjacent uses and is compatible with the surrounding area and/or the County as a whole.

The proposed use is not injurious or detrimental to the enjoyment of properties in the immediate vicinity which consists of surrounding farmland which does not interfere with this proposed use.

That adequate utilities, access roads and points of ingress and egress, drainage, and/or other necessary facilities have been or are being provided.

The property is served by a main state highway so adequate roadways exist, and there are proposed adequate on-site drainage and other necessary facilities to accommodate the use.

That the special use shall in all other respects conform to the applicable regulations of the district in which it is located, except as such regulations may in each instance be modified by the County Board pursuant to the recommendation of the Zoning Board of Appeals

The special use requested is a permissible special use under the Kendall County B-3 Zoning Ordinance and petitioner can accommodate all of the conditions of the Kendall County Special Use.

That the special use is consistent with the purpose and objectives of the Land Resource Management Plan and other adopted County or municipal plans and policies.


The proposed used to accommodate small local businesses which encourage the tax base, increase, increased employment, and provides an useful community service and trade used by many residential property owners and commercial users within the county. The petitioner is a

long established business in the county and needs the additional site to expand and has grown up and attended Kendall County schools.

Attachment 2




July 14, 2021

 Kendall County Address Points

Parcels

Ownership Parcel

125



© OpenStreetMap (and) contributors, CC-BY-SA, Map data ©
OpenStreetMap contributors, Microsoft, Esri Community Maps contributors,

Kendall County Web GIS

View GIS Disclaimer at <https://www.co.kendall.il.us/departments/geographic-information-systems/gis-disclaimer-page/>.

ENGINEERING PLANS FOR SEMPER FI LAND SITE PLAN

SECTION 28, TOWNSHIP 36 NORTH , RANGE 7 EAST

10744 US ROUTE 47
YORKVILLE, IL 60560
KENDALL COUNTY
AUGUST, 2021

LEGEND

-----	PROPERTY BOUNDARY
-----	EXISTING CONTOUR LINE
-----	EXISTING STORM SEWER
-----	EXISTING SANITARY SEWER LINE
-----	EXISTING WATERMAIN
-----	EXISTING OVERHEAD ELECTRIC
-----	EXISTING OVERHEAD ELECTRIC
-----	EXISTING GAS SERVICE
-----	EXISTING TELEPHONE
-----	PROPOSED CONTOUR LINE
-----	PROPOSED WATERMAIN
-----	PROPOSED STORM SEWER
-----	PROPOSED SANITARY SEWER LINE
-----	PROPOSED GAS SERVICE LINE
-----	PROPOSED VOLT LINE
-----	EXISTING FENCELINE
-----	PROPOSED LOT FENCE
-----	EXISTING SPOT GRADE
-----	PROPOSED SPOT GRADE

WATER	PROP	B-RICH
○	○	HYDRANT
○	○	VALVE
○	○	VALVE VALVE
STORM	○	INLET-DUMB
○	○	INLET OR MANHOLE
○	○	FLUSH OR SECTION
SANITARY	○	CLEANOUT
○	○	MANHOLE

B	RELIG. MONUMENT	○	UTILITY POLE
P	PROPERTY P.N.	○	DEPT. WIRE LOC.
A	P.A. MAIL	○	UTL. CARRIER
B	CHECKED MARK	○	UTL. PRESENT
B	DECKMARK	○	TRAFFIC SIGNAL
B	HEAT & TACK	○	LIGHT POLE
B	TOOL MARKING	○	ELECTRIC WEAUT
B	FLOW DIRECTION	○	GAS VALVE

INDEX TO SHEETS

1. COVER SHEET
2. EXISTING CONDITIONS & DEMOLITION PLAN
3. STORMWATER POLLUTION & PREVENTION PLAN 1
4. STORMWATER POLLUTION & PREVENTION PLAN 2
5. CIVIL SITE PLANS
6. GENERAL NOTES & DETAILS

LOCATION MAP
N.T.S.



BENCHMARKS:

1. UNITED CITY OF YORKVILLE - SURVEY CONTROL MARKERS # 6
LOCATED AT THE NORTHEAST CORNER OF SYCAMORE ROAD AND JOHN STREET
ELEVATION = 835.04 (HARD AS CAST IRON)
2. UNITED CITY OF YORKVILLE - SURVEY CONTROL MARKERS # 7
LOCATED IN FRONT OF YORKVILLE CITY HALL
ELEVATION = 835.00 (HARD AS CAST IRON)

PLANS PREPARED FOR:

ALWAYS FAITHFUL PROPERTIES, LLC

CIVIL ENGINEER:

TEBRUGGE ENGINEERING
410 E CHURCH ST - SUITE A
SANDWICH, ILLINOIS 60548
(312) 786-0195

INFO@TEBRUGENGINEERING.COM
WWW.TEBRUGENGINEERING.COM



Know what's below.
Call before you dig.

Contractor and/or sub-contractors shall verify locations of all underground utilities prior to digging. Contact J.L.L.A.E. (Joint Utility Locating Inc.) (Exclusively) at 1-800-822-0123 or dial 811.

UTILITY STATEMENT

THE UTILITY SHOWN HAVE BEEN LOCATED FROM MOBILE FIELD OFFICE AND SHEDS DIAGRAMS, MAPS AND RECORDS SUPPLIED TO BUREAU. THE SURVEYOR MADE NO GUARANTEES WHAT THE UTILITIES SHOWN COMPRISE. ALL BOLD UTILITIES IN THE AREA, OTHER IS SHOWN ON SHEDS. THE LOCATION FURTHER JUNE 28, 1967, INDICATE THAT THE UTILITIES SHOWN ARE IN THE SAME LOCATION INDICATED, ALTHOUGH THEY ARE LOCATED AS ACCURATELY AS POSSIBLE. (SEE AVAILABLE INFORMATION). THE SURVEYOR HAS PHYSICALLY LOCATED MOBILE UTILITIES, HOWEVER, HE HAS NOT PHYSICALLY LOCATED THE UNDERGROUND LINES.

PROFESSIONAL ENGINEER'S CERTIFICATION
STATE OF ILLINOIS, COUNTY OF KENDALL

(JOHN J. TORRACCE, A LICENSED PROFESSIONAL ENGINEER OF ILLINOIS, HEREBY CERTIFY THAT THESE PLANS HAVE BEEN PREPARED UNDER MY PERSONAL DIRECTION BASED ON AVAILABLE DOCUMENTS AND FIELD MEASUREMENTS FOR THE EXCLUSIVE USE OF THE CLIENT NOTED HEREON.

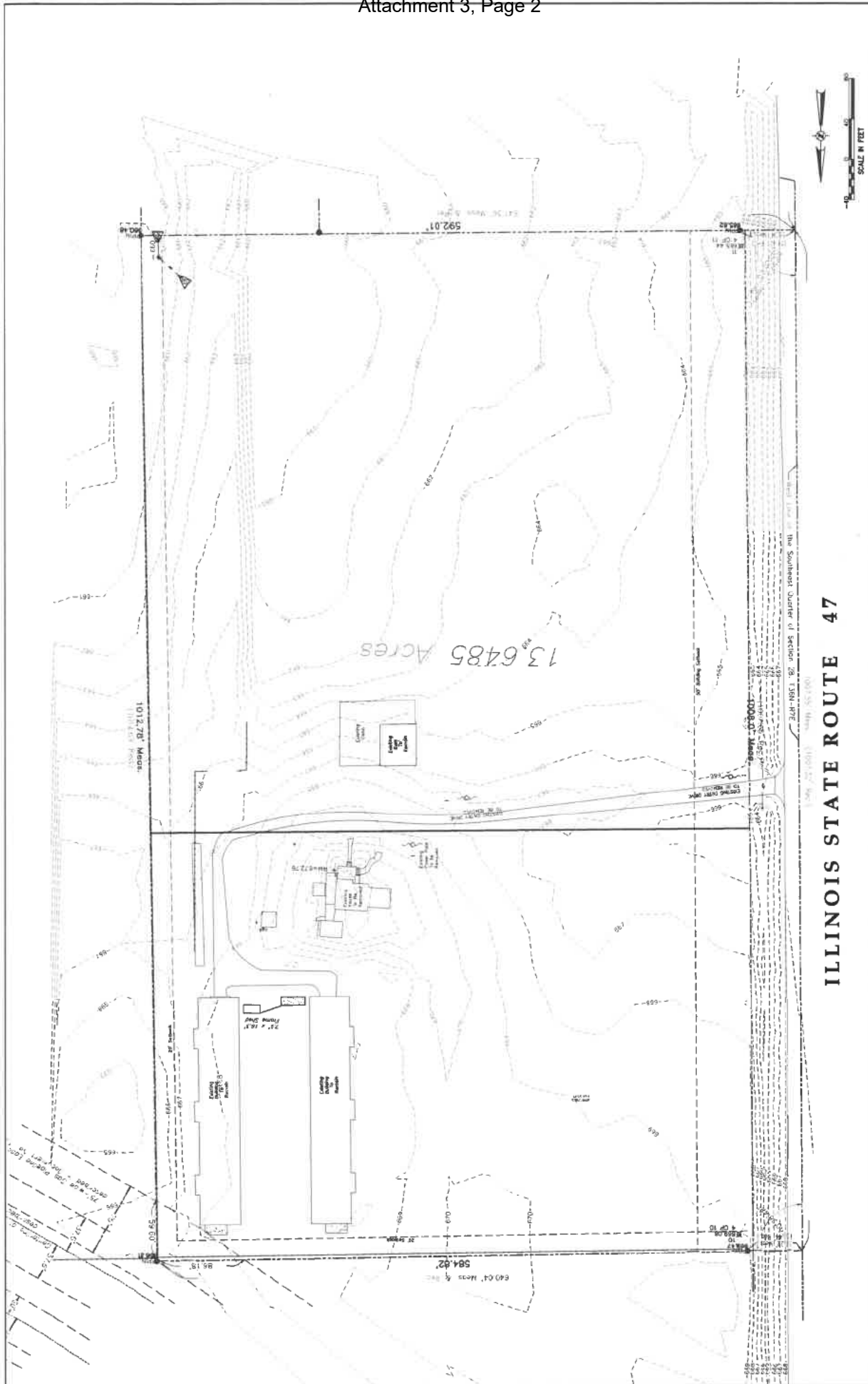
GIVEN UNDER MY HAND & SEAL THIS 23RD DAY OF AUGUST, 2021



EDWARD REGISTERED PROFESSIONAL ENGINEER
NO. [REDACTED] EXPIRES NOV. 30, 2021

ALL RIGHTS RESERVED. NO PART OF THIS CHALFANT/WHITING PAPER MAY BE REPRODUCED, DISTRIBUTED, OR TRANSMITTED IN ANY FORM OR BY ANY MEANS, INCLUDING PHOTOCOPIING, RECORDING, OR OTHER ELECTRONIC OR MECHANICAL METHOD, WITHOUT THE PRIOR WRITTEN PERMISSION OF TERADUCE INCORPORATED.

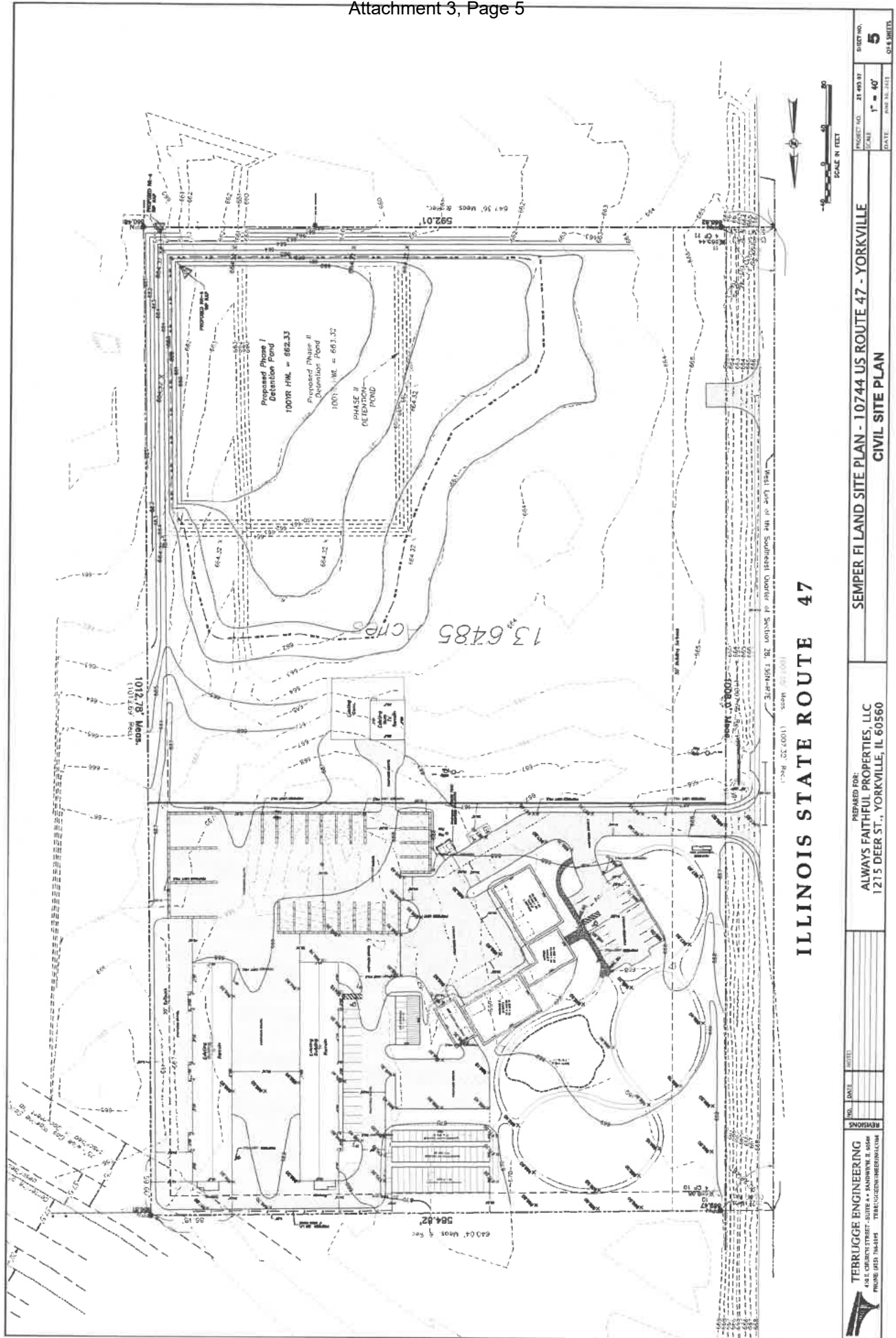
[illegible]



ILLINOIS STATE ROUTE 47

PROJECT NO. 11-11131	SHEET NO. 2
DATE JAN 10, 2011	OF 5 SHEETS
SCALE 1" = 40'	
PREPARED FOR	SEMPER FI LAND SITE PLAN - 10744 US ROUTE 47 - YORKVILLE
ALWAYS FAITHFUL PROPERTIES, LLC	EXISTING CONDITIONS & DEMOLITION PLAN
1215 DEER ST., YORKVILLE, IL 60560	
TEBRUGGE ENGINEERING	
418 E. CHURCH STREET - SUITE A - SANDWICH, IL 60488	
PHONE (815) 784-4198	
TEBRUGGEENGINEERING.COM	

[illegible]



GENERAL COMMENTS:

- [illegible]

Abstract

- [illegible]

CONCLUSIONS

- [illegible]

ALL DISTURBED AREAS SHALL BE SEEDDED WITH DOT CLASS 1A SEEDMIX

TEBRUGGE ENGINEERING

10 E. CHURCH STREET - SUITE A • SANDWICH, IL 60548
TEL: (815) 244-0190 FAX: (815) 244-0191
WWW.THEKITCHENBERRING.COM

PREPARED FOR:
ALWAYS FAITHFUL PROPERTIES, LLC
1215 DEER ST., YORKVILLE, IL 60560

SEMPER

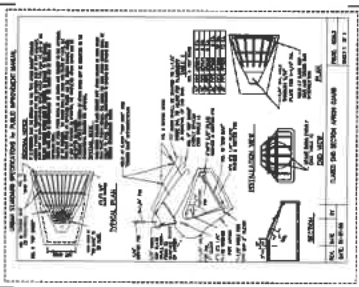
GENERAL NOTES & DETAILS

LE

77

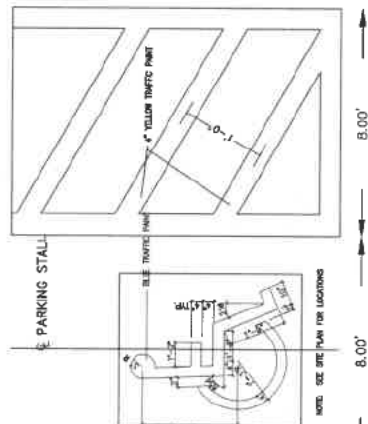
SHEET NO.,
6

OF 6 SHEETS



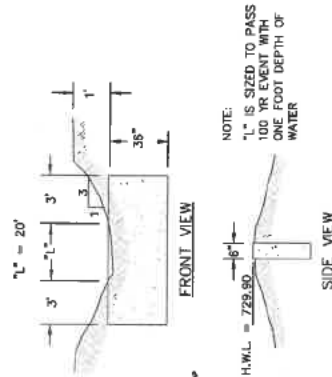
- NOTES:
1. INSTALL TOOL JOINTS EVERY 5' CONCRETE TO BE 6" THICK AT DRIVEWAYS.
 2. ANY SIDEWALK THAT IS DAMAGED OR NOT ADA COMPLIANT, INCLUDING SIDEWALK RAMPS, MUST BE REPLACED PRIOR TO FINAL INSPECTION APPROVAL.

SIDEWALK
N.T.S.



HANDICAPPED PARKING DETAIL

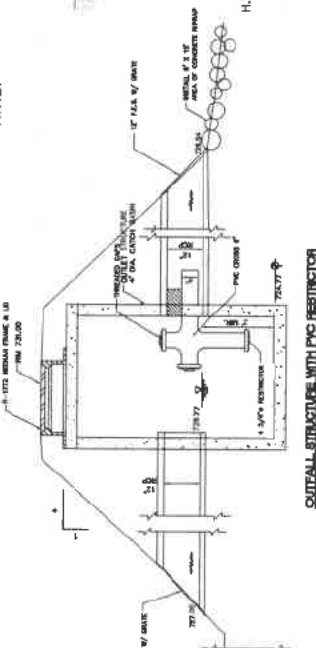
N.T.S.



NOTE:
"L" IS SIZED TO PASS
100 YR EVENT WITH
ONE FOOT DEPTH OF
WATER

CONCRETE OVERFLOW DETAIL

N.T.S.



OUTFALL STRUCTURE WITH PVC RESTRICTOR

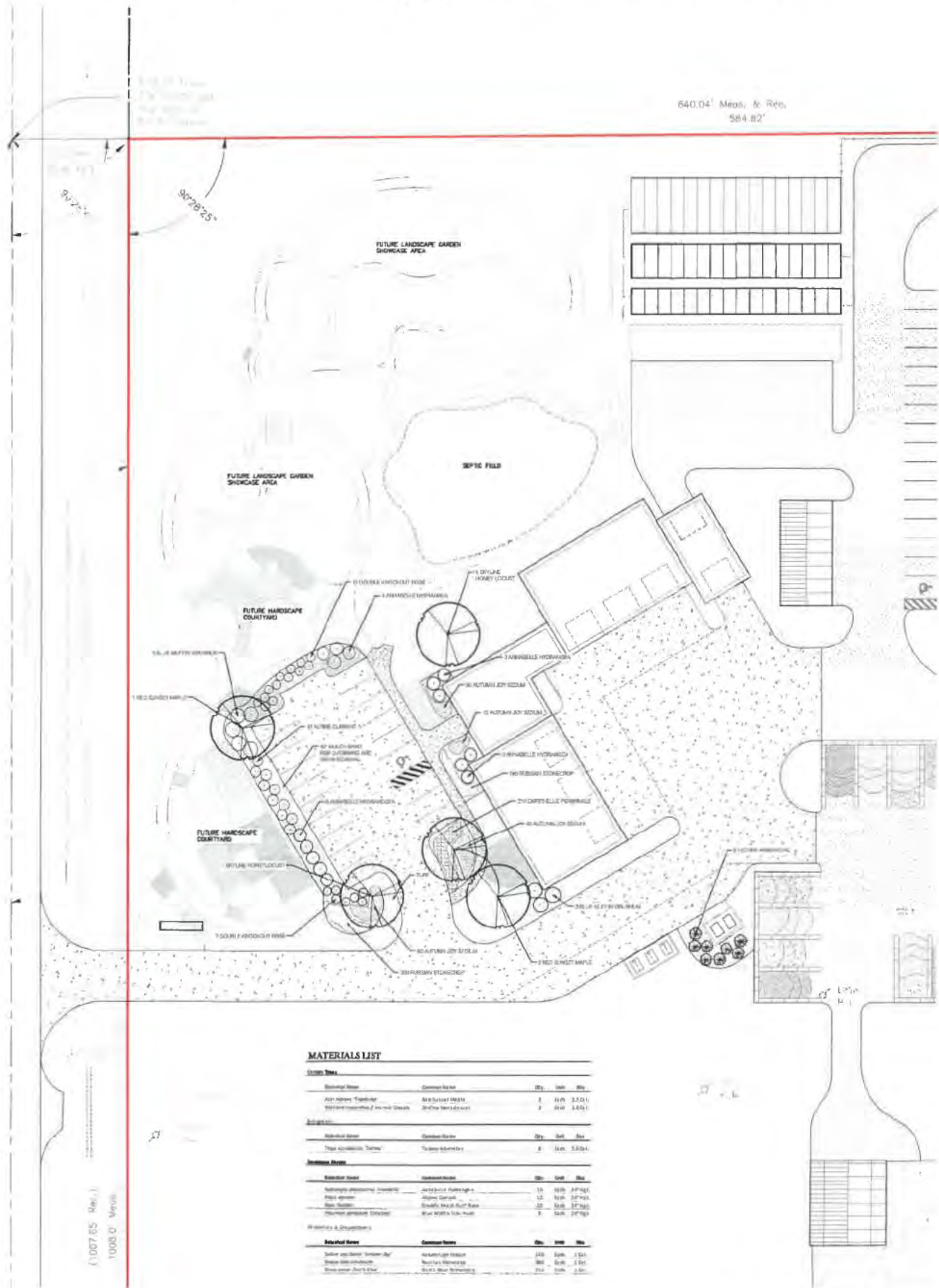
U.S.




SEMPER FI ROUTE 47 PROPERTY

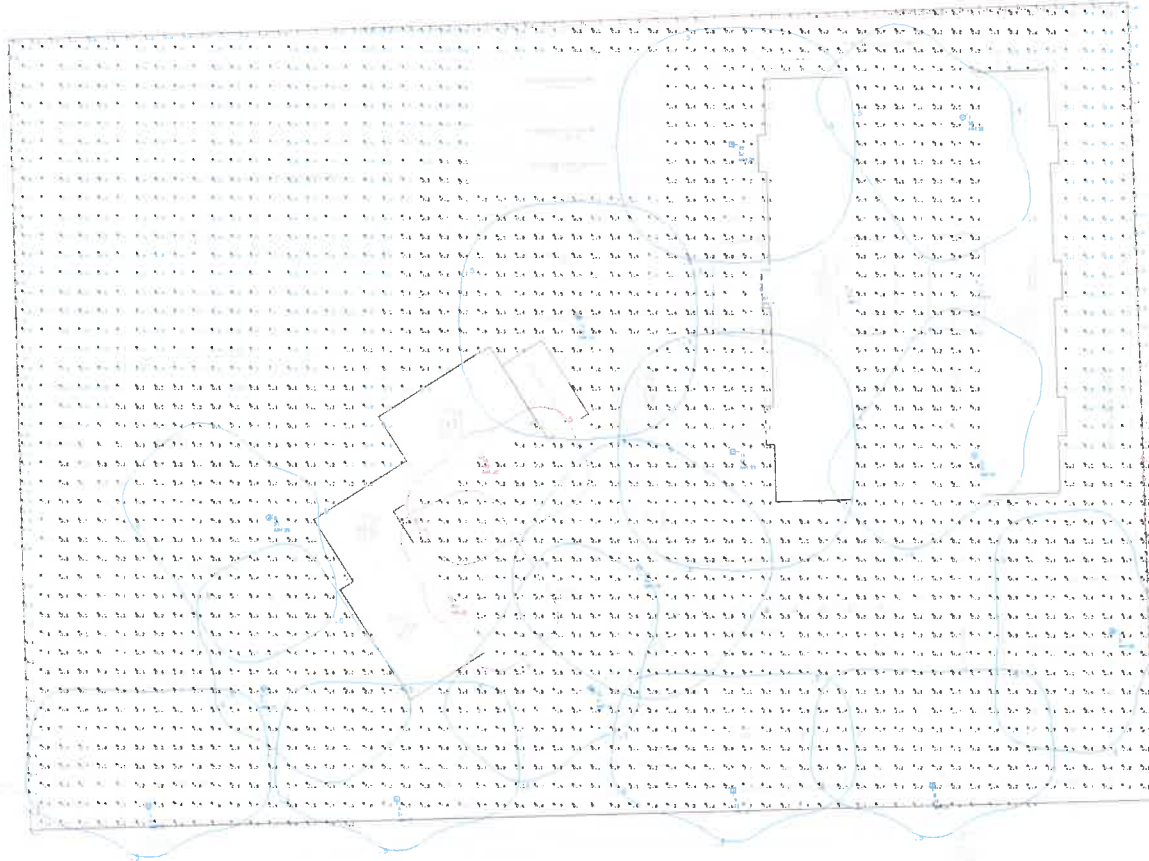
Kendall County, Illinois

Attachment 4



LANDSCAPE PLAN





Luminaire Schedule - Part numbers are provided by the manufacturer and are only intended to be used as a reference to output and optics used.									
Symbol	Qty	Tag	Arrangement	Lum. Watts	Arr. Watts	Lum. Lumens	Arr. Lum. Lumens	LF	Description
	10	S1	SINGLE	153.6	153.6	21310	21310	0.900	HUBBELL OUTDOOR RAR2-320L-165-4K7-4W-UNV-AX-X
	4	S2	SINGLE	153.6	153.6	21834	21834	0.900	HUBBELL OUTDOOR RAR-2320L-165-4K7-SQW-UNV-AX-X
	3	W1	SINGLE	28	28	3679	3679	0.900	HUBBELL OUTDOOR RWL1-48L-25-4K7-4W-UNV-X
	2	W2	SINGLE	80.8	80.8	11137	11137	0.900	HUBBELL OUTDOOR RWL2-160L-80-4K7-4-UNV-X

Calculation Summary									
Label	CalcType	Units	Avg	Max	Min	Avg/Min	Max/Min	Description	
PROPERTY LINES	Illuminance	Fc	0.10	0.8	0.0	N.A.	N.A.	READINGS @ GRADE	
SITE Planar	Illuminance	Fc	1.17	5.2	0.0	N.A.	N.A.	READINGS @ GRADE	
DRIVE LANE-FRONT-REAR PARKING	Illuminance	Fc	2.79	5.2	0.4	6.98	13.00	READINGS @ GRADE	
EMPLOYEE PARKING-TRAINING AREAS	Illuminance	Fc	1.53	4.2	0.5	3.06	8.40	READINGS @ GRADE	
TRUCK PARKING-STORAGE AREAS	Illuminance	Fc	1.66	4.1	0.2	8.30	20.50	READINGS @ GRADE	

Luminaire Location Summary				
LumNo	Label	Alt/Ht	Orient	Tilt
1	RAR2-320L-165-4K7-4W (1)	25	215	0
2	RAR2-320L-165-4K7-4W (1)	25	145	0
3	RAR2-320L-165-4K7-4W (1)	25	90	0
4	RAR2-320L-165-4K7-4W (1)	25	90	0
5	RAR2-320L-165-4K7-4W (1)	25	215	0
6	RAR2-320L-165-4K7-4W (1)	25	35	0
7	RAR2-320L-165-4K7-4W (1)	25	180	0
8	RAR2-320L-165-4K7-4W (1)	25	90	0
9	RAR2-320L-165-4K7-4W (1)	25	90	0
10	RAR2-320L-165-4K7-4W (1)	25	145	0
11	RAR2-320L-165-4K7-SQW (1)	25	180	0
12	RAR2-320L-165-4K7-SQW (1)	25	180	0
13	RAR2-320L-165-4K7-SQW (1)	25	90	0
14	RAR2-320L-165-4K7-SQW (1)	25	145	0
15	RWL1-48L-25-4K7-4W	9	180	0
16	RWL1-48L-25-4K7-4W	9	0	0
17	RWL1-48L-25-4K7-4W	9	180	0
18	RWL2-160L-80-4K7-4W	20	302	0
19	RWL2-160L-80-4K7-4W	20	32	0

Parking Lot Design Guide	Basic (for typical conditions) lux/ftc	Basic Enhanced Security (in consideration of security or vandalism) lux/ftc	Security (security lighting for public spaces) lux/ftc	High Security (security lighting for public spaces) lux/ftc
Minimum Horizontal Illuminance (Measured on parking surface without any shadowing from any object)	2.0/0.2	5.0/0.5	10.0/1.0	30.0-60.0/3.0-6.0
Uniformity Ratio Maximum - to - Minimum	20:1	15:1	15:1	*4:1 *Avg Min
Minimum Vertical Illuminance (for facial recognition measured at 2' above the parking surface at the point of lowest horizontal Illuminance)	1.0/0.1	2.5/0.25	5.0-8.0/0.5-0.8	12-60/1.3-6.0

Recommendations based on RP-33-99, RP-20-98, 9th Edition IESNA Lighting Handbook

PG-Enlighten is neither licensed nor insured to determine code compliance. Code compliance review by others.

PG-Enlighten is a registered trademark of PG-Enlighten, Inc. All other trademarks are the property of their respective owners. PG-Enlighten, Inc. is not responsible for the content or accuracy of the information provided on this website. PG-Enlighten, Inc. is not responsible for the content or accuracy of the information provided on this website.



Date Comments

Revisions

Drawn By: Joell Collins

Drawn By: joell.collins@pg-enlighten.com

Date: 8/12/2021

Scale: 1" = 30'

Project Name:

SEMPER FI

Location:

10744 US ROUTE 47, YORKVILLE, IL

Page 1 of 1

RATIO Series

AREA/SITE LIGHTER

FEATURES

- Low profile LED area/site luminaire with a variety of IES distributions for lighting applications such as retail, commercial and campus parking lots
- Featuring Micro Strike Optics which maximizes target zone illumination with minimal losses at the house-side, reducing light trespass issues
- Visual comfort standard
- Compact and lightweight design with low EPA
- 3G rated for high vibration applications including bridges and overpasses
- Control options including photo control, occupancy sensing, NX Distributed Intelligence™ and 7-Pin with networked controls
- Best in class surge protection available



IP66



RELATED PRODUCTS

[Airo](#)

[Cimarron LED](#)

[Ratio Family](#)

CONTROL TECHNOLOGY



NX DISTRIBUTED INTELLIGENCE™

wiSCAPE™

SPECIFICATIONS

CONSTRUCTION

- Rectilinear form mimics the traditional shoebox form factor keeping a similar but updated style and appearance, ideal for retrofit applications
- Die-cast housing with hidden vertical heat fins that are optimal for heat dissipation while keeping a clean smooth outer surface
- Corrosion resistant, die-cast aluminum housing with powder coat paint finish

OPTICS

- Entire optical aperture illuminates to create a larger luminous surface area resulting in a low glare appearance without sacrificing optical performance
- 80, 160, 320 or 480 midpower LEDs
- 3000K, 4000K or 5000K (70 CRI) CCT
- Zero uplight at 0 degrees of tilt
- Field rotatable optics

INSTALLATION

- Standard square arm mount, compatible with B3 drill pattern
- Optional universal mounting block for ease of installation during retrofit applications. Available as an option or accessory for square and round poles.
- Knuckle arm fitter option available for 2-3/8" OD tenon. Max tilt of 60 degrees with 4 degree adjustable increments. (Restrictions apply for 7-pin options)

ELECTRICAL

- Universal 120-277 VAC or 347-480 VAC input voltage, 50/60 Hz

ELECTRICAL (CONTINUED)

- Ambient operating temperature -40°C to 40°C
- Drivers have greater than 90% power factor and less than 20% THD
- LED drivers have output power over-voltage, over-current protection and short circuit protection with auto recovery
- Field replaceable surge protection device provides 20kA protection meeting ANSI/IEEE C62.41.2 Category C High and Surge Location Category C3; Automatically takes fixture off-line for protection when device is compromised

CONTROLS

- Photo control, occupancy sensor and wireless available for complete on/off and dimming control
- 7-pin ANSI C136.41-2013 photocontrol receptacle option available for twist lock photocontrols or wireless control modules (control accessories sold separately)
- 0-10V dimming leads available for use with control devices (provided by others, must specify lead length)
- SiteSync™ wireless control system is available via 7-pin See ordering information and details at: www.hubbelllighting.com/sitesync
- NX Distributed Intelligence™ available with in fixture wireless control module, features dimming and occupancy sensor
- wiSCAPE® available with in fixture wireless control module, features dimming and occupancy sensor via 7-pin

CERTIFICATIONS

- DLC® (DesignLights Consortium Qualified), with some Premium Qualified configurations. Please refer to the DLC website for specific product qualifications at www.designlights.org
- Listed to UL1598 and CSA C22.2#250.0-24 for wet locations and 40°C ambient temperatures
- 3G rated for ANSI C136.31 high vibration applications
- Fixture is IP66 rated
- Meets IDA recommendations using 3K CCT configuration at 0 degrees of tilt
- This product qualifies as a "designated country construction material" per FAR 52.225-11 Buy American-Construction Materials under Trade Agreements effective 04/23/2020. See [Buy American Solutions](#)

WARRANTY

- 5 year limited warranty
- See [HLI Standard Warranty](#) for additional information

KEY DATA	
Lumen Range	3,000–48,000
Wattage Range	25–340
Efficacy Range (LPW)	118–155
Fixture Projected Life (Hours)	L70>60K
Weights lbs. (kg)	13.5–24 (6.1–10.9)

DATE:	LOCATION:
TYPE:	PROJECT:
CATALOG #:	

RATIO SERIES

AREA/SITE LIGHTER

ORDERING GUIDE

Example: RAR1-80L-25-3K7-2-UNV-ASQ-BL-NXWE-BC

CATALOG #	
-----------	--

ORDERING INFORMATION

Series	# LEDs - Wattage	CCT/CRI	Distribution	Optics Rotation	Voltage
RAR1 Ratio Area Size 1	80L-25 25W - 3,000 Lumens	3K7 3000K, 70 CRI	2 IES TYPE II	Blank for no rotation	UNV Universal 120-277V
	80L-39 39W - 5,200 Lumens	4K7 4000K, 70 CRI	3 IES TYPE III	L Optic rotation left	120 120V
	80L-50 50W - 6,000 Lumens	5K7 5000K, 70 CRI	4W IES TYPE IV	R Optic rotation right	208 208V
	160L-70 70W - 9,000 Lumens		5QW IES TYPE V		240 240V
	160L-100 100W - 12,000 Lumens				277 277V
	160L-115 115W - 15,000 Lumens				347 347V
	160L-135 135W - 18,000 Lumens				480 480V
RAR2 Ratio Area Size 2	320L-110 110W - 15,000 Lumens				
	320L-140 140W - 18,000 Lumens				
	320L-165 165W - 21,000 Lumens				
	480L-185 185W - 24,000 Lumens				
	480L-210 210W - 27,000 Lumens				
	480L-240 240W - 30,000 Lumens				
	480L-255 255W - 36,000 Lumens				
	480L-295 295W - 42,000 Lumens				
	480L-340 340W - 48,000 Lumens				

Mounting	Color	Control Options Network	Options
ASQ Arm mount for square pole/flat surface	BLT Black Matte Textured	NXWE NX Wireless Enabled (module + radio)	BC Backlight control
ASQU Universal arm mount for square pole/flat surface	BLS Black Gloss Smooth	NXSPW_F NX Wireless, PIR Occ. Sensor, Daylight Harvesting ²	CD Continuous dimming
Mounting Round Poles	DBT Dark Bronze Matte Textured	NXSP_F NX, PIR Occ. Sensor, Daylight Harvesting ²	F Fusing (must specify voltage)
A_ Arm mount for round pole ¹	DBS Dark Brone Gloss Smooth	Control Options Other	TB Terminal block
A_U Universal arm mount for round pole ¹	GTT Graphite Matte Textured	SCP-40F Programmable occupancy sensor ⁴	2PF 2 power feed with 2 drivers ³
Mounting Other	LGS Light Grey Gloss Smooth	7PR 7-Pin twist lock receptacle	
WB Wall bracket	PSS Platinum Silver Smooth	7PR-SC 7-Pin receptacle with shorting cap	
MAF Mast arm fitter for 2-3/8" OD horizontal arm	WHT White Matte Textured	7PR-MD40F Low voltage sensor for 7PR	
K Knuckle	WHS White Gloss Smooth	7PR-TL 7-Pin PCR with photocontrol	
	VGT Verde Green Textured		
	Color Option		
	CC Custom Color		

Notes:

- 1 Replace "_" with "3" for 3.5"-4.13" OD pole, "4" for 4.18"-5.25" OD pole, "5" for 5.5"-6.5" OD pole
- 2 Replace "_" with "14" for up to 14' mounting height, "30F" for 15-30' mounting height
- 3 Not available with 25, 50, 255, 295 & 340W configurations
- 4 At least one SCPREMOTE required to program SCP motion sensor

STOCK ORDERING INFORMATION

Catalog Number	Lumens	Wattage	LED Count	CCT/CRI	Voltage	Distribution	Mounting	Finish
RAR1-100-4K-3	12,000	100W	160L	4000K/70CRI	120-277V	Type 3	Square Arm	Bronze
RAR1-100-4K-4W	12,000	100W	160L	4000K/70CRI	120-277V	Type 4W	Square Arm	Bronze
RAR1-135-4K-3	18,000	135W	160L	4000K/70CRI	120-277V	Type 3	Square Arm	Bronze
RAR1-135-4K-4W	18,000	135W	160L	4000K/70CRI	120-277V	Type 4W	Square Arm	Bronze
RAR2-165-4K-3	21,000	165W	320L	4000K/70CRI	120-277V	Type 3	Square Arm	Bronze
RAR2-165-4K-4W	21,000	165W	320L	4000K/70CRI	120-277V	Type 4W	Square Arm	Bronze

DATE:	LOCATION:
TYPE:	PROJECT:
CATALOG #:	

RATIO SERIES

AREA/SITE LIGHTER

OPTIONS AND ACCESSORIES - STOCK (ORDERED SEPARATELY)

Catalog Number	Description
<input type="checkbox"/> RARRPA3DB	Round pole adapter 3.5" to 4.13" for ASQ arm, 3.5" to 4.13" OD pole, dark bronze finish
<input type="checkbox"/> RARA3UDB	Universal mount for square pole or round pole 3.5" to 4.13", dark bronze finish
<input type="checkbox"/> RARBC80L	Ratio blacklight control 80L
<input type="checkbox"/> RARBC160L	Ratio blacklight control 160L
<input type="checkbox"/> RARBC320L	Ratio blacklight control 320L
<input type="checkbox"/> RARBC480L	Ratio blacklight control 480L

ACCESSORIES AND REPLACEMENT PARTS - MADE TO ORDER

Catalog Number	Description
<input type="checkbox"/> RAR-ASQU-XX	Universal arm mount for square pole/flat surface ²
<input type="checkbox"/> RAR-A_U-XX	Universal arm mount for round poles ¹²
<input type="checkbox"/> RAR-RPA_-XX	Round pole adapter ^{1,2}
<input type="checkbox"/> SETAVP-XX	4" square pole top tenon adapter, 2 3/8" OD slipfitter ²
<input type="checkbox"/> RETAVP-XX	4" round pole top tenon adapter, 2 3/8" OD slipfitter for max. Four fixtures (90o); order 4" round pole adapters separately ²
<input type="checkbox"/> BIRD-SPIKE-3	Ratio size 1 bird deterrent/spikes
<input type="checkbox"/> BIRD-SPIKE-4	Ratio size 2 bird deterrent/spikes
<input type="checkbox"/> RARWB-XX	Wall bracket - use with Mast Arm Fitter or Knuckle ²

- 1 Replace "_" with "3" for 3.5"-4.13" OD pole, "4" for 4.18"-5.25" OD pole, "5" for 5.5"-6.5" OD pole
2 Replace "XX" with desired color/paint finish

CONTROLS

Control Options

Standalone

SW7PR	SiteSync™ on fixture module via 7PR
SWUSB	SiteSync™ Software on USB
SWTAB	SiteSync™ Windows Tablet
SWBRG	SiteSync™ Wireless Bridge Node
SWFC	SiteSync™ Field Commission Serve
SCPREMOTE	Order at least one per project location to program and control

Networked – Wireless

WIR-RME-L	wiSCAPE External Fixture Module ¹²
-----------	---

NX Networked – Wireless

NXOFM-1R1D-UNV	NX Wireless, Daylight Harvesting, BLE, 7 pin twisted lock
----------------	---

Notes:

- 1 Works with external networked photosensor
2 wiSCAPE Gateway required for system programming

DATE:

LOCATION:

TYPE:

PROJECT:

CATALOG #:

RATIO SERIES

AREA/SITE LIGHTER

PERFORMANCE DATA

Description	Nominal Wattage	System Watts	Dist. Type	5K (5000K NOMINAL 70 CRI)					4K (4000K NOMINAL 70 CRI)					3K (3000K NOMINAL 80 CRI)				
				Lumens	LPW	B	U	G	Lumens	LPW	B	U	G	Lumens	LPW	B	U	G
RAR1	25	25.4	2	3438	135	1	0	1	3445	136	1	0	1	3240	128	1	0	1
			3	3460	136	1	0	1	3467	136	1	0	1	3260	128	1	0	1
			4W	3406	134	1	0	1	3412	134	1	0	1	3209	126	1	0	1
			5QW	3483	137	2	0	1	3490	137	2	0	1	3282	129	2	0	1
	39	39	2	5263	139	1	0	2	5273	139	1	0	2	4960	131	1	0	2
			3	5297	139	1	0	2	5308	140	1	0	2	4991	131	1	0	2
			4W	5200	137	1	0	2	5210	137	1	0	2	4900	129	1	0	2
			5QW	5333	140	3	0	1	5344	141	3	0	1	5025	132	3	0	1
	50	49.8	2	6310	127	1	0	2	6323	127	1	0	2	5946	120	1	0	2
			3	6349	128	1	0	2	6362	128	1	0	2	5983	120	1	0	2
			4W	6233	125	1	0	2	6245	126	1	0	2	5873	118	1	0	2
			5QW	6392	129	3	0	1	6405	129	3	0	1	6023	121	3	0	1
	70	68.4	2	9486	139	1	0	2	9505	139	1	0	2	8938	131	1	0	2
			3	9544	140	1	0	2	9563	140	1	0	2	8993	131	1	0	2
			4W	9395	137	1	0	2	9414	138	1	0	2	8853	129	1	0	2
			5QW	9608	140	4	0	2	9628	141	4	0	2	9054	132	4	0	2
	100	90.0	2	11976	133	2	0	2	12000	133	2	0	2	11285	125	2	0	2
			3	12050	134	2	0	2	12074	134	2	0	2	11354	126	2	0	2
			4W	11861	132	2	0	2	11885	132	2	0	2	11177	124	2	0	2
			5QW	12131	135	4	0	2	12155	135	4	0	2	11431	127	4	0	2
	115	109.7	2	15572	142	2	0	2	15494	141	2	0	2	14871	136	2	0	2
			3	15833	144	2	0	2	15754	144	2	0	2	15121	138	2	0	2
			4W	15281	139	2	0	3	15205	139	2	0	3	14623	133	2	0	3
			5QW	15732	143	4	0	2	15653	143	4	0	2	15024	137	4	0	2
	135	133.3	2	17971	135	3	0	3	17881	134	3	0	3	17163	129	3	0	3
			3	18272	137	2	0	2	18181	136	2	0	2	17450	131	2	0	2
			4W	17635	132	2	0	3	17547	132	2	0	3	16876	127	2	0	3
			5QW	18156	136	4	0	2	18065	136	4	0	2	17339	130	4	0	2

RAR2 Performance Data on next page

* Lumen values are from photometric test performed in accordance with IESNA LM-79-08. Data is considered to be representative of the configurations shown. Actual performance may differ as a result of end-user environment and application.

RATIO SERIES

AREA/SITE LIGHTER

PERFORMANCE DATA

Description	Nominal Wattage	System Watts	Dist. Type	5K (5000K NOMINAL 70 CRI)					4K (4000K NOMINAL 70 CRI)					3K (3000K NOMINAL 80 CRI)				
				Lumens	LPW	B	U	G	Lumens	LPW	B	U	G	Lumens	LPW	B	U	G
RAR2	110	100.3	2	15326	153	2	0	3	15357	153	2	0	3	14442	144	2	0	3
			3	15421	154	2	0	3	15452	154	2	0	3	14531	145	2	0	3
			4W	15180	151	2	0	2	15210	152	2	0	2	14304	143	2	0	2
			5QW	15525	155	4	0	2	15556	155	4	0	2	14629	146	4	0	2
	140	133.2	2	19395	146	2	0	3	19434	146	2	0	3	18276	137	2	0	3
			3	19515	147	2	0	3	19554	147	2	0	3	18389	138	2	0	3
			4W	19210	144	2	0	3	19248	145	2	0	3	18101	136	2	0	3
			5QW	19647	148	5	0	3	19686	148	5	0	3	18513	139	5	0	3
	165	153.6	2	21651	141	3	0	3	21695	141	3	0	3	20402	133	3	0	3
			3	21785	142	3	0	3	21828	142	3	0	3	20527	134	3	0	3
			4W	21444	140	3	0	3	21487	140	3	0	3	20206	132	3	0	3
			5QW	21932	143	5	0	3	21976	143	5	0	3	20666	135	5	0	3
	185	174.5	2	26046	149	3	0	3	26098	150	3	0	3	24543	141	3	0	3
			3	26207	150	3	0	3	26259	150	3	0	3	24694	142	3	0	3
			4W	25797	148	3	0	4	25849	148	3	0	4	24308	139	3	0	4
			5QW	26384	151	5	0	3	26437	152	5	0	3	24861	143	5	0	3
	210	198.2	2	28848	145	3	0	4	28906	146	3	0	4	27184	137	3	0	4
			3	29027	146	3	0	4	29085	147	3	0	4	27351	138	3	0	4
			4W	28572	144	3	0	4	28630	144	3	0	4	26924	136	3	0	4
			5QW	29222	147	5	0	4	29281	148	5	0	4	27536	139	5	0	4
	240	226.9	2	32087	141	3	0	4	32151	142	3	0	4	30235	133	3	0	4
			3	32285	142	3	0	4	32350	143	3	0	4	30422	134	3	0	4
			4W	31780	140	3	0	4	31844	140	3	0	4	29946	132	3	0	4
			5QW	32503	143	5	0	4	32568	144	5	0	4	30627	135	5	0	4
	255	257.0	2	37040	144	3	0	4	36854	143	3	0	4	35373	138	3	0	4
			3	37660	147	3	0	4	37472	146	3	0	4	35966	140	3	0	4
			4W	36347	141	3	0	5	36166	140	3	0	5	34782	135	3	0	5
			5QW	37420	146	5	0	4	37233	145	5	0	4	35736	139	5	0	4
	295	294.0	2	41733	142	3	0	4	41524	141	3	0	4	39855	136	3	0	4
			3	42432	144	3	0	4	42220	144	3	0	4	40523	138	3	0	4
			4W	40953	139	3	0	5	40748	139	3	0	5	39190	133	3	0	5
			5QW	42162	143	5	0	4	41951	143	5	0	4	40264	137	5	0	4
	340	347.1	2	48392	139	4	0	5	48150	139	4	0	5	46215	133	4	0	5
			3	49203	142	3	0	4	48957	141	3	0	4	46989	135	3	0	4
			4W	47488	137	4	0	5	47261	136	4	0	5	45443	131	4	0	5
			5QW	48889	141	5	0	5	48645	140	5	0	5	46689	135	5	0	5

* Lumen values are from photometric test performed in accordance with IESNA LM-79-08. Data is considered to be representative of the configurations shown. Actual performance may differ as a result of end-user environment and application.

DATE:	LOCATION:
TYPE:	PROJECT:
CATALOG #:	

RATIO SERIES

AREA/SITE LIGHTER

ELECTRICAL DATA

# OF LEDS	Nominal Wattage	Input Voltage	Oper. Current (Amps)	System Power (Watts)
RAR1	25	120	0.21	25.4
		208	0.12	
		240	0.11	
		277	0.09	
	39	120	0.32	38.0
		208	0.18	
		240	0.16	
		277	0.14	
	50	120	0.11	49.8
		208	0.08	
		240	0.42	
		277	0.24	
	70	120	0.21	68.4
		208	0.18	
		240	0.57	
		277	0.33	
	100	120	0.29	90.0
		208	0.25	
		240	0.75	
		277	0.43	
	115	120	0.38	109.7
		208	0.32	
		240	0.91	
		277	0.53	
	135	120	0.46	133.3
		208	0.40	
		240	0.64	
		277	0.56	

# OF LEDS	Nominal Wattage	Input Voltage	Oper. Current (Amps)	System Power (Watts)
RAR2	110	120	0.84	100.3
		208	0.48	
		240	0.42	
		277	0.36	
	140	120	1.11	133.2
		208	0.64	
		240	0.56	
		277	0.48	
	165	120	1.28	153.6
		208	0.74	
		240	0.64	
		277	0.55	
	185	120	1.45	174.5
		208	0.84	
		240	0.73	
		277	0.63	
	210	120	1.65	198.3
		208	0.95	
		240	0.83	
		277	0.72	
	240	120	1.89	226.9
		208	1.09	
		240	0.95	
		277	0.82	
	255	120	2.14	257.0
		208	1.24	
		240	1.07	
		277	0.93	
	295	120	2.45	294.0
		208	1.41	
		240	1.23	
		277	1.06	
	340	120	2.89	347.1
		208	1.67	
		240	1.45	
		277	1.25	

LUMINAIRE AMBIENT TEMPERATURE FACTOR (LATF)

Ambient Temperature		Lumen Multiplier
0° C	32° F	1.03
10° C	50° F	1.01
20° C	68° F	1.00
25° C	77° F	1.00
30° C	86° F	0.99
40° C	104° F	0.98
50° C	122° F	0.97

Use these factors to determine relative lumen output for average ambient temperatures from 0-40°C (32-104°F)

PROJECTED LUMEN MAINTENANCE

Ambient Temperature	OPERATING HOURS					
	0	25,000	TM-21-11 L90 36,000	50,000	100,000	L70 (Hours)
25°C / 77°F	1.00	0.97	0.95	0.93	0.86	238,000
40°C / 104°F	0.99	0.96	0.95	0.93	0.85	225,000

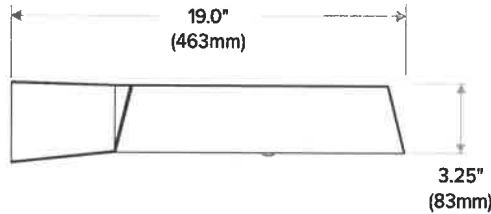
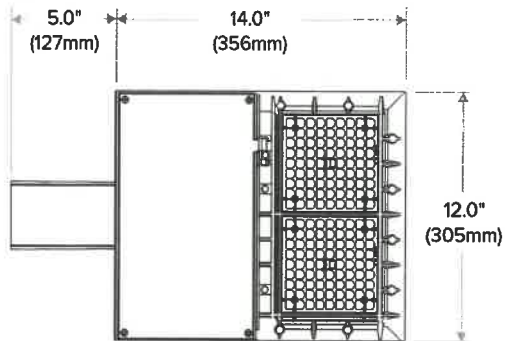
DATE:	LOCATION:
TYPE:	PROJECT:
CATALOG #:	

RATIO SERIES

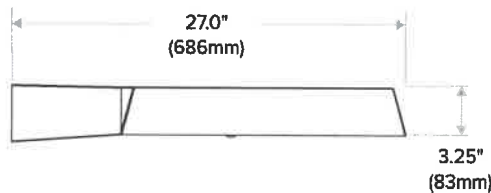
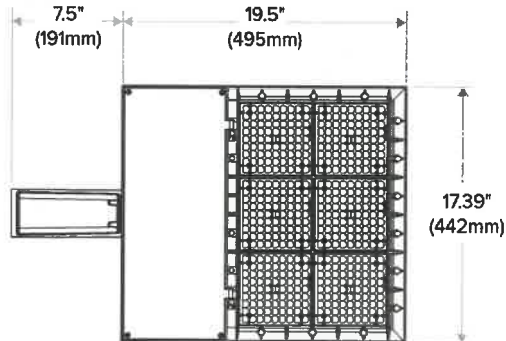
AREA/SITE LIGHTER

DIMENSIONS

RAR1




RAR2



ADDITIONAL INFORMATION

MOUNTING




Arm Mount – Fixture ships with integral arm for ease of installation. Compatible with Hubbell Outdoor B3 drill pattern.




Knuckle – Knuckle mount 15° aiming angle increments for precise aiming and control, fits 2-3/8" tenons or pipes.



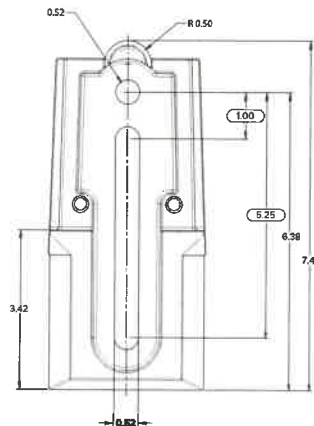
Universal Mounting – Universal mounting block for ease of installation. Compatible with drill patterns from 2.5" to 4.5"



MAF – Fits 2-3/8" OD arms Roadway applications.



Wall Mount – Wall mount bracket designed for building mount applications.



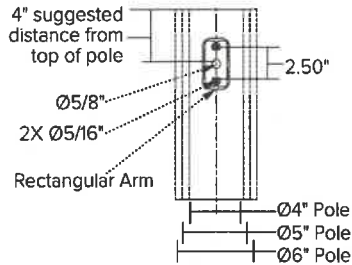
RATIO SERIES

AREA/SITE LIGHTER

ADDITIONAL INFORMATION (CONT'D)

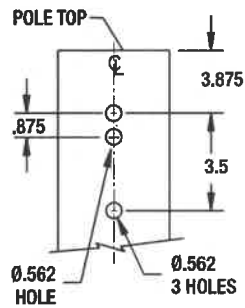
ARM MOUNT (ASQ)

Compatible with Pole drill pattern B3



UNIVERSAL MOUNTING (ASQU)

Compatible with pole drill pattern S2



SITESYNC 7-PIN MODULE



SW7PR



- SiteSync features in a new form
- Available as an accessory for new construction or retrofit applications (with existing 7-Pin receptacle)

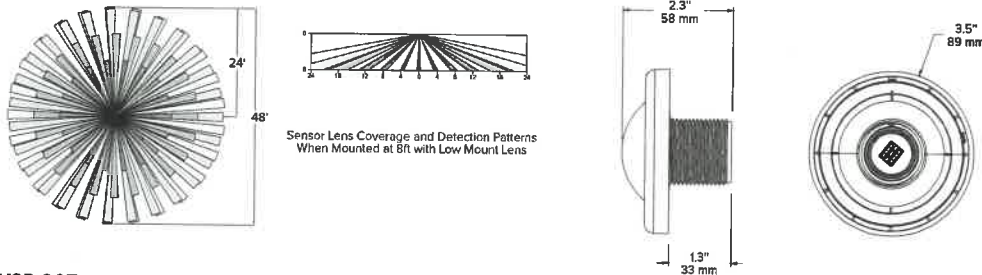
DATE:	LOCATION:
TYPE:	PROJECT:
CATALOG #:	

RATIO SERIES

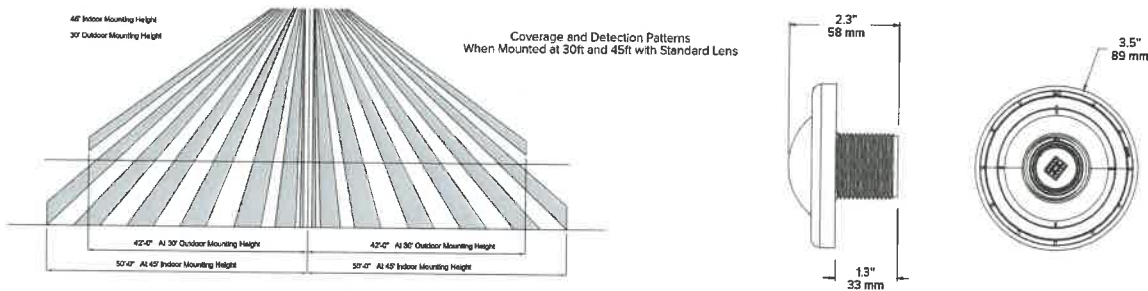
AREA/SITE LIGHTER

ADDITIONAL INFORMATION (CONT'D)

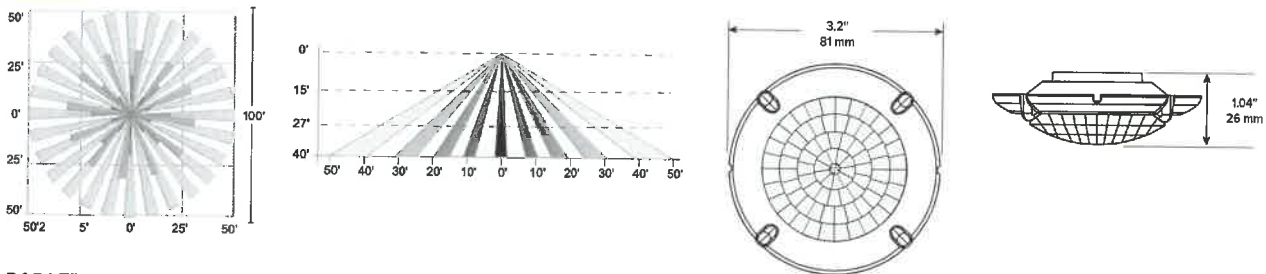
NXSP-14F



NXSP-30F



SCP-40F



RAR1 EPA

RAR-1	
EPA at 0'	EPA at 30'
.45ft. ² .13m ²	.56ft. ² .17m ²

RAR2 EPA

RAR-2	
EPA at 0'	EPA at 30'
.55ft. ² .17m ²	1.48ft. ² .45m ²

SHIPPING

Catalog Number	G.W(kg)/CTN	Carton Dimensions		
		Length Inch (cm)	Width Inch (cm)	Height Inch (cm)
RAR1	15 (6.8)	20.75 (52.7)	15.125 (38.4)	6.9375 (17.6)
RAR2	19 (8.6)	25 (63.5)	15.125 (38.4)	6.9375 (17.6)

USE OF TRADEMARKS AND TRADE NAMES

All product and company names, logos and product identifies are trademarks ™ or registered trademarks ® of Hubbell Lighting, Inc. or their respective owners. Use of them does not necessarily imply any affiliation with or endorsement by such respective owners.

SSS-H SERIES POLES

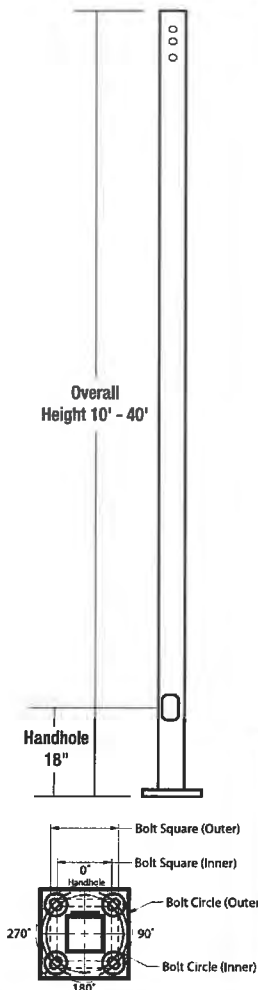
SQUARE STRAIGHT STEEL

Cat.#

Job

Type

Approvals


HUBBELL
Outdoor Lighting


APPLICATIONS

- Lighting installations for side and top mounting of luminaires with effective projected area (EPA) not exceeding maximum allowable loading of the specified pole in its installed geographic location

CONSTRUCTION

- SHAFT:** One-piece straight steel with square cross section, flat sides and minimum 0.23" radius on all corners; Minimum yield of 46,000 psi (ASTM-A500, Grade B); Longitudinal weld seam to appear flush with shaft side wall; Steel base plate with axial bolt circle slots welded to pole shaft having minimum yield of 36,000 psi (ASTM A36)
- BASE COVER:** Two-piece square aluminum base cover included standard
- POLE CAP:** Pole shaft supplied with removable cover when applicable; Tenon and post-top configurations also available
- HAND HOLE:** Rectangular 3x5 steel hand hole frame (2.38" x 4.38" opening); Mounting provisions for grounding lug located behind gasketed cover
- ANCHOR BOLTS:** Four galvanized anchor bolts provided per pole with minimum yield of 55,000 psi (ASTM F1554). Galvanized hardware with two washers and two nuts per bolt for leveling

Anchor bolt part numbers: 3/4 x 30 x 3 — TAB-30-M38

1 x 36 x 4 — TAB-36-M38

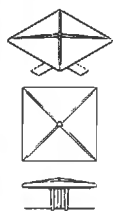
FINISH

- Durable thermoset polyester powder coat paint finish with nominal 3.0 mil thickness
- Powder paint prime applied over "white metal" steel substrate cleaned via mechanical shot blast method
- Decorative finish coat available in multiple standard colors; Custom colors available; RAL number preferable

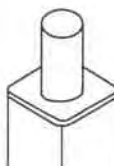
WAREHOUSE 'STOCKED' POLES:

- SSSH20-40A-4-HV-DB-RDC, SSSH25-40A-4-HV-DB-RDC and SSSH30-50B-4-HV-DB-RDC
- The HV designation in the above catalog numbers is a combination of the S2 pattern and the B3 pattern

POLE CAP



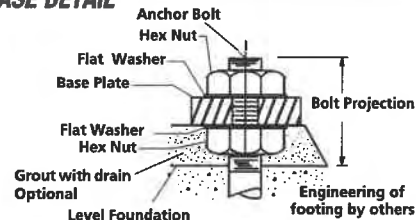
TENON



BASE COVER



BASE DETAIL



ORDERING INFORMATION

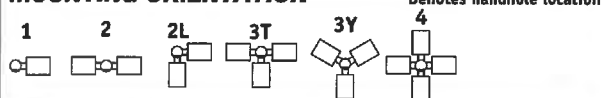
ORDERING EXAMPLE:

SSS-H - 25 - 40 - A/B/C - 2L - S2 - DBT - UL

Reference page 2 for available configurations

SERIES	HEIGHT	SHAFT	THICKNESS	MOUNTING	FINISH	OPTIONS
SSS-H Square Straight Steel Pole Hubbell Outdoor	Reference page 2 Ordering matrix	Reference page 2 Ordering matrix	Reference page 2 Ordering matrix	1 Single arm mount 2 Two fixtures at 180° 2L Two fixtures at 90° 3T Three fixtures at 90° 4 Four fixtures at 90° TA Tenon (2.38" OD x 4" Tall) TB Tenon (2.88" OD x 4" Tall) TC Tenon (3.5" OD x 6" Tall) TR Removable Tenon (2.38" x 4") OT Open Top (includes pole cap)	BLT Black Matte Textured BLS Black Gloss Smooth DBT Dark Bronze Matte Textured DBS Dark Bronze Gloss Smooth GTT Graphite Matte Textured LGS Light Grey Gloss Smooth PSS Platinum Silver Smooth WHT White Matte Textured WHS White Gloss Smooth VG Verde Green Textured Color Option CC Custom Color	GFI 20 Amp GFCI Receptacle and Cover EH Extra Handhole C05 .5" Coupling C07 .75" Coupling C20 2" Coupling MPB Mid-pole Luminaire Bracket VM2 2nd mode vibration damper LAB Less Anchor Bolts UL UL Certified

MOUNTING ORIENTATION



- Removable tenon used in conjunction with side arm mounting. First specify desired arm configuration followed by the "TR" notation. Example: **SSS-H-25-40-A-1-S2-TR-DB**
- Specify option location using logic found on page 2 (**Option Orientation**)
- VM1 recommended on poles 20' and taller with EPA of less than 1.

ACCESSORIES- Order Separately

Catalog Number	Description
VM1*	1st mode vibration damper
VM2SXX	2nd mode vibration damper

DRILL PATTERN

- B3** 2 bolt (2-1/2" spacing), Ratio
S2 2 bolt (3-1/2" spacing)


HUBBELL
Outdoor Lighting

Hubbell Outdoor Lighting • 701 Millennium Boulevard • Greenville, SC 29607 • Phone: 864-678-1000
 Due to our continued efforts to improve our products, product specifications are subject to change without notice.

© 2020 HUBBELL OUTDOOR LIGHTING. All Rights Reserved • For more information visit our website: www.hubbelloutdoor.com • Printed in USA SSS-H POLES-SPEC 03/2020


HUBBELL
Lighting

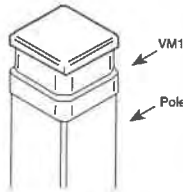
ORDERING INFORMATION (Continued)

Catalog Number	Height		Nominal Shaft Dimensions	Wall Thickness	Bolt Circle (suggested)	Bolt Circle (range)	Bolt Square (range)	Base Plate Square	Anchor bolt size	Bolt Projection	Pole weight
	Feet	Meters									
SSS-H-10-40-A-XX-XX	10	3.0	4" square	0.125"	9"	8" - 10"	5.66" - 7.07"	9"	3/4" x 30" x 3"	3.5	77
SSS-H-12-40-A-XX-XX	12	3.7	4" square	0.125"	9"	8" - 10"	5.66" - 7.07"	9"	3/4" x 30" x 3"	3.5	90
SSS-H-14-40-A-XX-XX	14	4.3	4" square	0.125"	9"	8" - 10"	5.66" - 7.07"	9"	3/4" x 30" x 3"	3.5	103
SSS-H-16-40-A-XX-XX	16	4.9	4" square	0.125"	9"	8" - 10"	5.66" - 7.07"	9"	3/4" x 30" x 3"	3.5	116
SSS-H-18-40-A-XX-XX	18	5.5	4" square	0.125"	9"	8" - 10"	5.66" - 7.07"	9"	3/4" x 30" x 3"	3.5	129
SSS-H-20-40-A-XX-XX	20	6.1	4" square	0.125"	9"	8" - 10"	5.66" - 7.07"	9"	3/4" x 30" x 3"	3.5	142
SSS-H-25-40-A-XX-XX	25	7.6	4" square	0.125"	9"	8" - 10"	5.66" - 7.07"	9"	3/4" x 30" x 3"	3.5	175
SSS-H-14-40-B-XX-XX	14	4.3	4" square	.188"	11"	10" - 12"	7.07" - 8.48"	10.50"	3/4" x 30" x 3"	3.5	152
SSS-H-16-40-B-XX-XX	16	4.9	4" square	.188"	11"	10" - 12"	7.07" - 8.48"	10.50"	3/4" x 30" x 3"	3.5	171
SSS-H-18-40-B-XX-XX	18	5.5	4" square	.188"	11"	10" - 12"	7.07" - 8.48"	10.50"	3/4" x 30" x 3"	3.5	190
SSS-H-20-40-B-XX-XX	20	6.1	4" square	.188"	11"	10" - 12"	7.07" - 8.48"	10.50"	3/4" x 30" x 3"	3.5	209
SSS-H-25-40-B-XX-XX	25	7.6	4" square	.188"	11"	10" - 12"	7.07" - 8.48"	10.50"	3/4" x 30" x 3"	3.5	257
SSS-H-30-40-B-XX-XX	30	9.1	4" square	.188"	11"	10" - 12"	7.07" - 8.48"	10.50"	3/4" x 30" x 3"	3.5	304
SSS-H-16-50-B-XX-XX	16	4.9	5" square	.188"	11"	10.25" - 13.25"	7.25" - 9.37"	11.50"	1" x 36" x 4"	4.5	219
SSS-H-18-50-B-XX-XX	18	5.5	5" square	.188"	11"	10.25" - 13.25"	7.25" - 9.37"	11.50"	1" x 36" x 4"	4.5	243
SSS-H-20-50-B-XX-XX	20	6.1	5" square	.188"	11"	10.25" - 13.25"	7.25" - 9.37"	11.50"	1" x 36" x 4"	4.5	267
SSS-H-25-50-B-XX-XX	25	7.6	5" square	.188"	11"	10.25" - 13.25"	7.25" - 9.37"	11.50"	1" x 36" x 4"	4.5	327
SSS-H-30-50-B-XX-XX	30	9.1	5" square	.188"	11"	10.25" - 13.25"	7.25" - 9.37"	11.50"	1" x 36" x 4"	4.5	387
SSS-H-25-50-C-XX-XX	25	7.6	5" square	.25"	11"	10.25" - 13.25"	7.25" - 9.37"	11.50"	1" x 36" x 4"	4.5	427
SSS-H-30-50-C-XX-XX	30	9.1	5" square	.25"	11"	10.25" - 13.25"	7.25" - 9.37"	11.50"	1" x 36" x 4"	4.5	507
SSS-H-20-60-B-XX-XX	20	6.1	6" square	.188"	12"	11.00" - 13.25"	7.81" - 9.37"	12.25"	1" x 36" x 4"	5.0	329
SSS-H-25-60-B-XX-XX	25	7.6	6" square	.188"	12"	11.00" - 13.25"	7.81" - 9.37"	12.25"	1" x 36" x 4"	5.0	404
SSS-H-30-60-B-XX-XX	30	9.1	6" square	.188"	12"	11.00" - 13.25"	7.81" - 9.37"	12.25"	1" x 36" x 4"	5.0	479
SSS-H-35-60-B-XX-XX	35	10.7	6" square	.188"	12"	11.00" - 13.25"	7.81" - 9.37"	12.25"	1" x 36" x 4"	5.0	554
SSS-H-40-60-B-XX-XX	40	12.2	6" square	.188"	12"	11.00" - 13.25"	7.81" - 9.37"	12.25"	1" x 36" x 4"	5.0	629

NOTE: Factory supplied template must be used when setting anchor bolts. Hubbell Lighting will deny any claim for incorrect anchorage placement resulting from failure to use factory supplied template and anchor bolts.

EHH - EXTRA HANDHOLE

Provision for Grounding

C05 - C07 - C20 - COUPLING**VM1 - VIBRATION DAMPER 1ST MODE**

Field Installed Pole Top damper designed to reduce pole top deflection or sway. VM1 is recommended for pole systems 25' and taller with a total EPA of 1.0 or less.

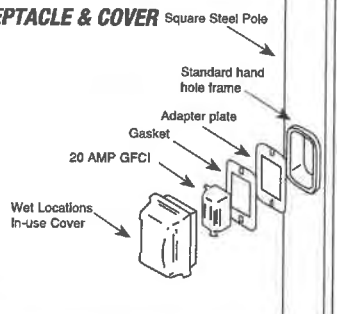
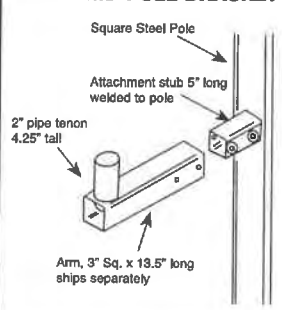
VM2 - VIBRATION DAMPER 2ND MODE

Factory installed, internal damper designed to alter pole resonance to reduce movement and material fatigue caused by 2nd mode vibration.

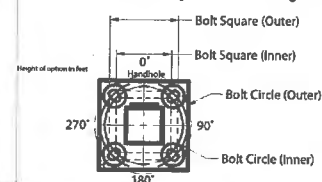
VM2SXX - VIBRATION DAMPER 2ND MODE

VM2S08 - 8'
VM2S12 - 12'
VM2S16 - 16'
VM2S20 - 20'
VM2S24 - 24'

Field installed, internal damper designed to alter pole resonance to reduce movement and material fatigue caused by 2nd mode vibration.

GFI - 20 AMP GFCI RECEPTACLE & COVER**MPB - MID POLE BRACKET****OPTION ORIENTATION**

Follow the logic below when ordering location specific options. For each option, include its orientation (in degrees) and its height (in feet). Example: Option C07 should be ordered as: SSS-H-20-40-A-TA-DBT-C07-0-15 (.5" coupling on the handhole/arm side of pole, 15 feet up from the pole base) 1' spacing required between option. Consult factory for other configurations.



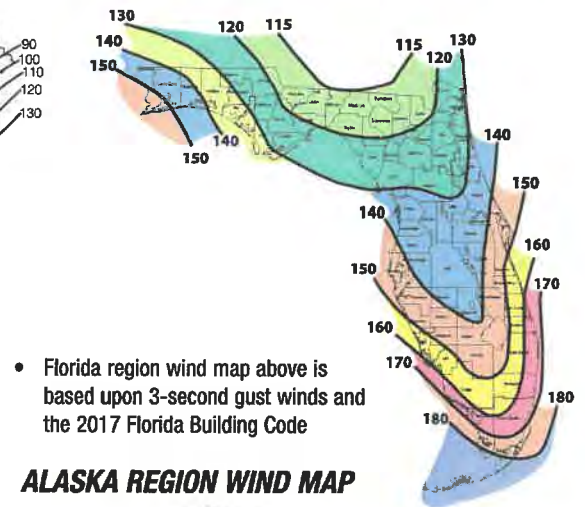
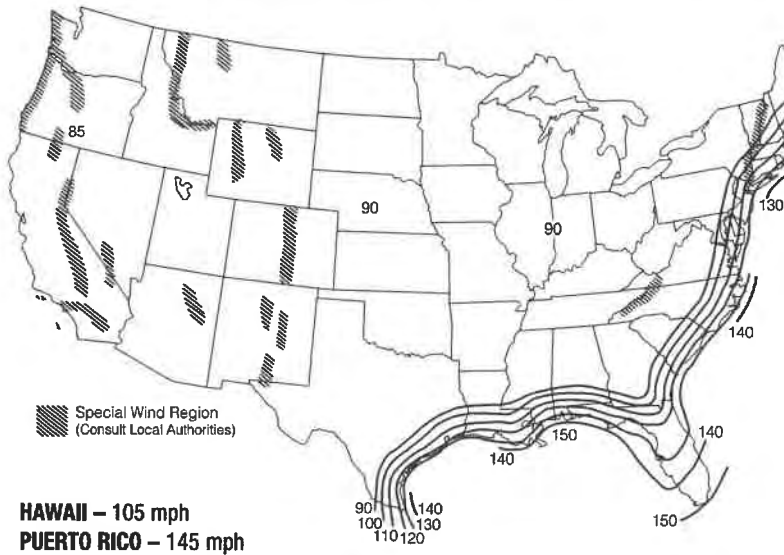
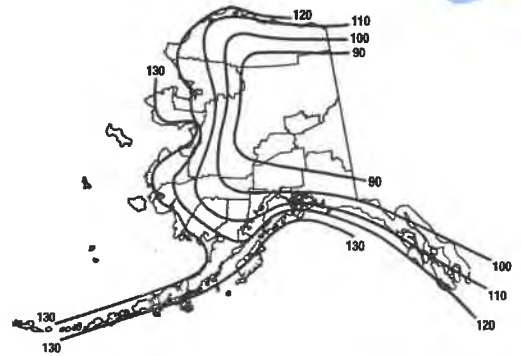
For more information about pole vibration and vibration dampers, please consult https://hubbellcdn.com/ohwassets/HL/outdoor/resources/literature/files/Pole_Wind_Induced_Flyer_HL00022.pdf. Due to our continued efforts to improve our products, product specifications are subject to change without notice.



Hubbell Outdoor Lighting • 701 Millennium Boulevard • Greenville, SC 29607 • Phone: 864-678-1000
Due to our continued efforts to improve our products, product specifications are subject to change without notice.



© 2020 HUBBELL OUTDOOR LIGHTING, All Rights Reserved • For more information visit our website: www.hubbelloutdoor.com • Printed in USA SSS-H POLES-SPEC 03/2020

ASCE7-05 WIND MAP**FLORIDA REGION WIND MAP****ALASKA REGION WIND MAP**

ASCE 7-05 wind map EPA Load Rating - 3 second gust wind speeds
(Use for all locations except Florida)

Catalog Number	85	90	100	105	110	120	130	140	145	150
SSS-H-10-40-A	25.0	25.0	25.0	22.8	20.6	17.0	14.2	11.9	11.0	10.1
SSS-H-12-40-A	25.0	25.0	20.0	18.0	16.1	13.2	10.8	8.9	8.1	7.4
SSS-H-14-40-A	23.1	20.4	16.1	14.3	12.8	10.2	8.2	6.6	5.9	5.3
SSS-H-16-40-A	19.0	16.7	13.0	11.5	10.1	7.9	6.2	4.7	4.1	3.6
SSS-H-18-40-A	15.6	13.6	10.0	9.0	7.8	5.9	4.4	3.1	2.6	2.1
SSS-H-20-40-A	12.7	10.9	7.9	6.9	5.9	4.2	2.8	1.7	1.3	0.9
SSS-H-25-40-A	7.3	5.9	3.8	2.9	2.1	0.8	NR	NR	NR	NR
SSS-H-14-40-B	25.0	25.0	23.3	20.8	18.6	15.1	12.3	10.2	9.2	8.4
SSS-H-16-40-B	25.0	24.9	19.4	17.3	15.4	12.3	9.9	8.0	7.2	6.4
SSS-H-18-40-B	24.0	20.8	16.1	14.2	12.5	9.8	7.7	6.1	5.3	4.7
SSS-H-20-40-B	20.2	17.5	13.2	11.6	10.1	7.7	5.9	4.4	3.8	3.2
SSS-H-25-40-B	12.8	11.0	7.9	6.7	5.5	3.7	2.3	1.2	0.7	NR
SSS-H-30-40-B	8.0	6.6	4.1	3.1	2.2	0.8	NR	NR	NR	NR
SSS-H-16-50-B	25.0	25.0	25.0	25.0	24.8	20.1	16.5	13.6	12.3	11.2
SSS-H-18-50-B	25.0	25.0	25.0	22.9	20.4	16.4	13.2	10.7	9.6	8.6
SSS-H-20-50-B	25.0	25.0	21.3	18.9	16.7	13.2	10.4	8.1	7.2	6.3
SSS-H-25-50-B	20.7	17.8	13.3	11.5	9.8	7.2	5.0	3.3	2.6	1.9
SSS-H-30-50-B	13.5	11.3	7.7	6.2	4.9	2.8	1.1	NR	NR	NR
SSS-H-25-50-C	25.0	25.0	19.4	17.1	15.1	11.7	9.0	6.9	6.0	5.1
SSS-H-30-50-C	20.1	17.3	12.7	10.9	9.3	6.6	4.5	2.8	2.1	1.4
SSS-H-20-60-B	25.0	25.0	25.0	25.0	25.0	20.2	16.1	12.9	11.5	10.3
SSS-H-25-60-B	25.0	25.0	20.6	18.0	15.6	11.8	8.7	6.2	5.2	4.2
SSS-H-30-60-B	21.4	18.1	12.9	10.7	8.8	5.7	3.3	1.3	NR	NR
SSS-H-35-60-B	14.0	11.3	6.9	5.2	3.6	1.0	NR	NR	NR	NR
SSS-H-40-60-B	8.1	5.8	2.2	nr	NR	NR	NR	NR	NR	NR

Florida Building Code 2017 EPA Load Rating - 3 second gust wind speeds
(Use for Florida only)

Catalog Number	115	120	130	140	150	160	170	180
SSS-H-10-40-A	25.0	25.0	25.0	25.0	21.4	18.4	15.8	13.9
SSS-H-12-40-A	25.0	25.0	23.6	19.8	16.7	14.2	12.1	10.4
SSS-H-14-40-A	25.0	23.1	19.0	15.7	13.1	10.9	9.1	7.6
SSS-H-16-40-A	20.8	18.7	15.2	12.3	10.1	8.2	6.7	5.4
SSS-H-18-40-A	16.8	15.0	11.9	9.4	7.5	5.9	4.5	3.4
SSS-H-20-40-A	13.6	11.9	9.2	7.1	5.3	3.9	2.7	1.7
SSS-H-25-40-A	7.4	6.2	4.1	2.5	1.1	NR	NR	NR
SSS-H-14-40-B	25.0	23.6	19.4	16.1	13.4	11.2	9.4	7.8
SSS-H-16-40-B	21.4	19.2	15.6	12.7	10.4	8.5	6.9	5.6
SSS-H-18-40-B	17.2	15.4	12.2	9.7	7.7	6.1	4.7	3.6
SSS-H-20-40-B	13.9	12.3	9.5	7.3	5.5	4.1	2.9	1.9
SSS-H-25-40-B	7.7	6.4	4.3	2.6	1.3	NR	NR	NR
SSS-H-30-40-B	3.2	2.1	NR	NR	NR	NR	NR	NR
SSS-H-16-50-B	25.0	25.0	25.0	25.0	25.0	21.4	18.2	15.5
SSS-H-18-50-B	25.0	25.0	25.0	24.4	20.4	17.0	14.2	11.9
SSS-H-20-50-B	25.0	25.0	24.4	19.9	16.3	13.4	11.0	8.9
SSS-H-25-50-B	21.8	19.3	15.0	11.5	8.8	6.5	4.7	3.1
SSS-H-30-50-B	13.7	11.7	8.2	5.5	3.3	1.5	NR	NR
SSS-H-25-50-C	21.8	19.3	15.0	11.5	8.8	6.5	4.7	3.1
SSS-H-30-50-C	13.7	11.7	8.2	5.5	3.3	1.5	NR	NR
SSS-H-20-60-B	25.0	25.0	25.0	21.9	17.8	14.5	11.7	9.4
SSS-H-25-60-B	23.8	20.9	16.1	12.3	9.2	6.6	4.5	2.8
SSS-H-30-60-B	14.6	12.3	8.4	5.3	2.8	0.8	NR	NR
SSS-H-35-60-B	7.5	5.6	2.4	NR	NR	NR	NR	NR
SSS-H-40-60-B	1.8	NR	NR	NR	NR	NR	NR	NR



HUBBELL
Outdoor Lighting

Hubbell Outdoor Lighting • 701 Millennium Boulevard • Greenville, SC 29607 • Phone: 864-678-1000
Due to our continued efforts to improve our products, product specifications are subject to change without notice.

© 2020 HUBBELL OUTDOOR LIGHTING, All Rights Reserved • For more information visit our website: www.hubbelloutdoor.com • Printed in USA



HUBBELL
Lighting

SSS-H POLES-SPEC 03/2020

NOTES

- Allowable EPA, to determine max pole loading weight, multiply allowable EPA by 30 lbs.
- The tables for allowable pole EPA are based on the ASCE 7-05 Wind Map or the Florida Region Wind Map for the 2010 Florida Building Code. The Wind Maps are intended only as a general guide and cannot be used in conjunction with other maps. Always consult local authorities to determine maximum wind velocities, gusting and unique wind conditions for each specific application
- Allowable pole EPA for jobsite wind conditions must be equal to or greater than the total EPA for fixtures, arms, and accessories to be assembled to the pole. Responsibility lies with the specifier for correct pole selection. Installation of poles without luminaires or attachment of any unauthorized accessories to poles is discouraged and shall void the manufacturer's warranty
- Wind speeds and listed EPAs are for ground mounted installations. Poles mounted on structures (such as bridges and buildings) must consider vibration and coefficient of height factors beyond this general guide; Consult local and federal standards
- Wind Induced Vibration brought on by steady, unidirectional winds and other unpredictable aerodynamic forces are not included in wind velocity ratings. Consult Hubbell Lighting's Pole Vibration Application Guide for environmental risk factors and design considerations. https://hubbellcdn.com/ohwassets/HLL/outdoor/resources/literature/files/Pole_Wind_induced_Flyer_HLOI0022.pdf
- Extreme Wind Events like, Hurricanes, Typhoons, Cyclones, or Tornadoes may expose poles to flying debris, wind shear or other detrimental effects not included in wind velocity ratings

Due to our continued efforts to improve our products, product specifications are subject to change without notice.



HUBBELL
Outdoor Lighting

Hubbell Outdoor Lighting • 701 Millennium Boulevard • Greenville, SC 29607 • Phone: 864-678-1000

Due to our continued efforts to improve our products, product specifications are subject to change without notice.

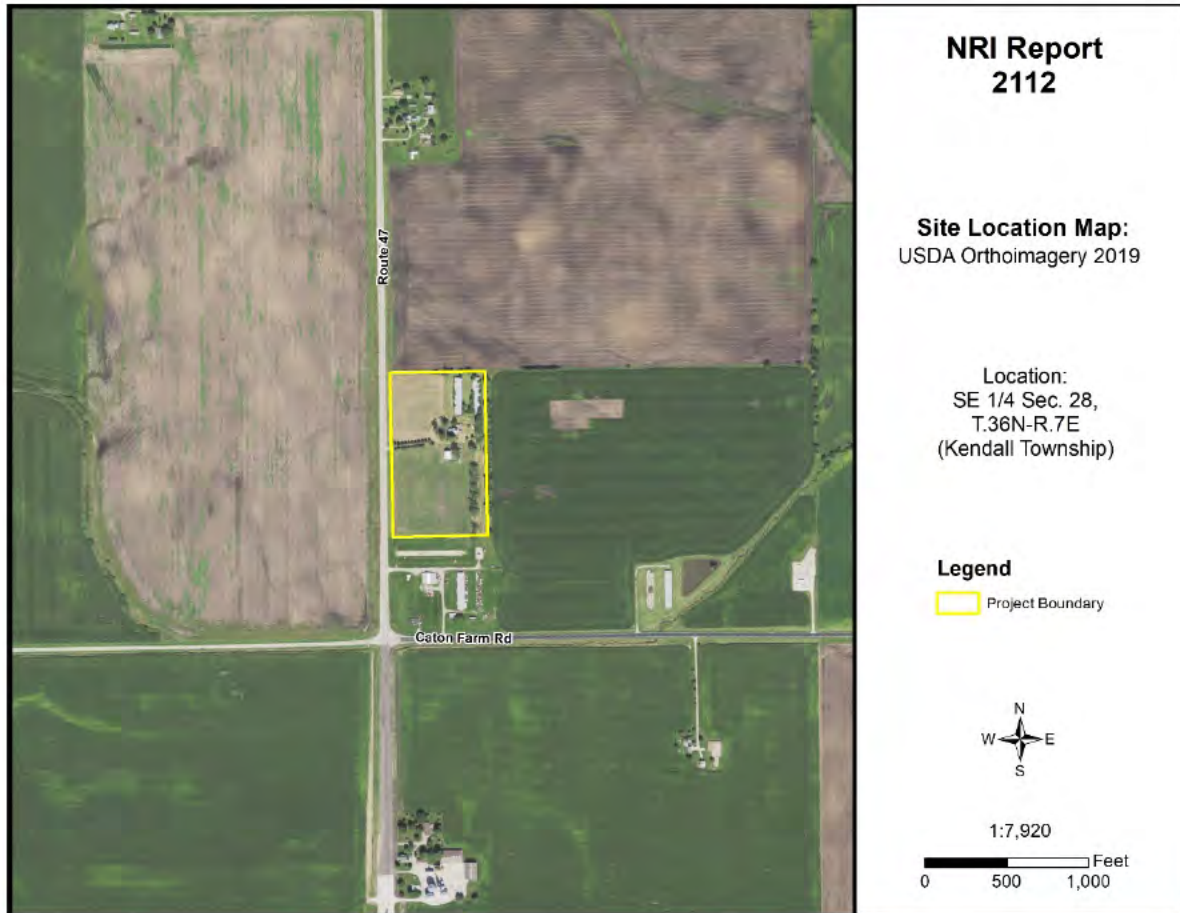
© 2020 HUBBELL OUTDOOR LIGHTING, All Rights Reserved • For more information visit our website: www.hubbelloutdoor.com • Printed in USA



HUBBELL
Lighting

SSS-H POLES-SPEC 03/2020

NATURAL RESOURCE INFORMATION (NRI) REPORT: #2112



Aug.
2021

Petitioner: Always Faithful Properties, LLC
Contact: Attorney Daniel J. Kramer

Prepared By:



7775A Route 47
Yorkville, Illinois 60560
Phone: (630) 553-5821 x3
Fax: (630) 553-7442
www.kendallswcd.org

KENDALL COUNTY SOIL AND WATER CONSERVATION DISTRICT NATURAL RESOURCE INFORMATION (NRI) REPORT

Natural Resource Information Report Number	2112
Date District Board Reviews Application	August 2021
Applicant's Name	Always Faithful Properties, LLC
Size of Parcel	(+/-) 13.65 acres
Current Zoning & Use	A-1 SU Agricultural Special Use; Cropland and Vacant Farm Residence
Proposed Zoning & Use	B-3 Highway Business; Landscaping Business & Related Storage
Parcel Index Number(s)	05-28-400-002
Contact Person	Attorney Daniel J. Kramer

Copies of this report or notification of the proposed land-use change was provided to:	Yes	No
The Applicant	X	
The Applicant's Legal Representation	X	
The Local/Township Planning Commission	X	
The Village/City/County Planning and Zoning Department or Appropriate Agency	X	
The Kendall County Soil and Water Conservation District Files	X	

Report Prepared By: *Alyse Olson* Position: *Resource Conservationist*

PURPOSE AND INTENT

The purpose of this report is to provide officials of the local governing body and other decision-makers with natural resource information. This information may be useful when undertaking land use decisions concerning variations, amendments or relief of local zoning ordinances, proposed subdivision of vacant or agricultural lands and the subsequent development of these lands. This report is a requirement under Section 22.02a of the Illinois Soil and Water Conservation Districts Act.

The intent of this report is to present the most current natural resource information available in a readily understandable manner. It contains a description of the present site conditions, the present resources, and the potential impacts that the proposed change may have on the site and its resources. The natural resource information was gathered from standardized data, on-site investigations and information furnished by the petitioner. This report must be read in its entirety so that the relationship between the natural resource factors and the proposed land use change can be fully understood.

Due to the limitations of scale encountered with the various resource maps, the property boundaries depicted in the various exhibits in this report provide a generalized representation of the property location and may not precisely reflect the legal description of the PIQ (Parcel in Question).

This report, when used properly, will provide the basis for proper land use change decisions and development while protecting the natural resource base of the county. It should not be used in place of detailed environmental and/or engineering studies that are warranted under most circumstances, but in conjunction with those studies.

The conclusions of this report in no way indicate that a certain land use is not possible, but it should alert the reader to possible problems that may occur if the capabilities of the land are ignored. Any questions on the technical data supplied in this report or if anyone feels that they would like to see more additional specific information to make the report more effective, please contact:

Kendall County Soil and Water Conservation District
7775A Route 47, Yorkville, IL 60560
Phone: (630) 553-5821 ext. 3
E-mail: Alyse.Olson@il.nacdnet.net

TABLE OF CONTENTS

EXECUTIVE SUMMARY	1
PARCEL LOCATION	7
ARCHAEOLOGIC/CULTURAL RESOURCES INFORMATION	9
ECOLOGICALLY SENSITIVE AREAS	10
SOILS INFORMATION	12
SOILS INTERPRETATIONS EXPLANATION.....	14
BUILDING LIMITATIONS	15
SOIL WATER FEATURES	21
SOIL EROSION AND SEDIMENT CONTROL.....	24
PRIME FARMLAND SOILS	25
LAND EVALUATION AND SITE ASSESSMENT (LESA)	26
LAND USE PLANS.....	28
DRAINAGE, RUNOFF, AND FLOOD INFORMATION	28
WATERSHED PLANS	32
WETLAND INFORMATION	33
HYDRIC SOILS	35
WETLAND AND FLOODPLAIN REGULATIONS.....	37
GLOSSARY.....	38
REFERENCES.....	41

LIST OF FIGURES

FIGURE 1: Soil Map	2
FIGURE 2: Soil Limitations	4
FIGURE 3: 2021 Plat Map	7
FIGURE 4: 2019 Aerial Map with NRI Site Boundary	8
FIGURE 5: Soil Map	13
FIGURE 6A-6C: Maps of Building Limitations	17-20

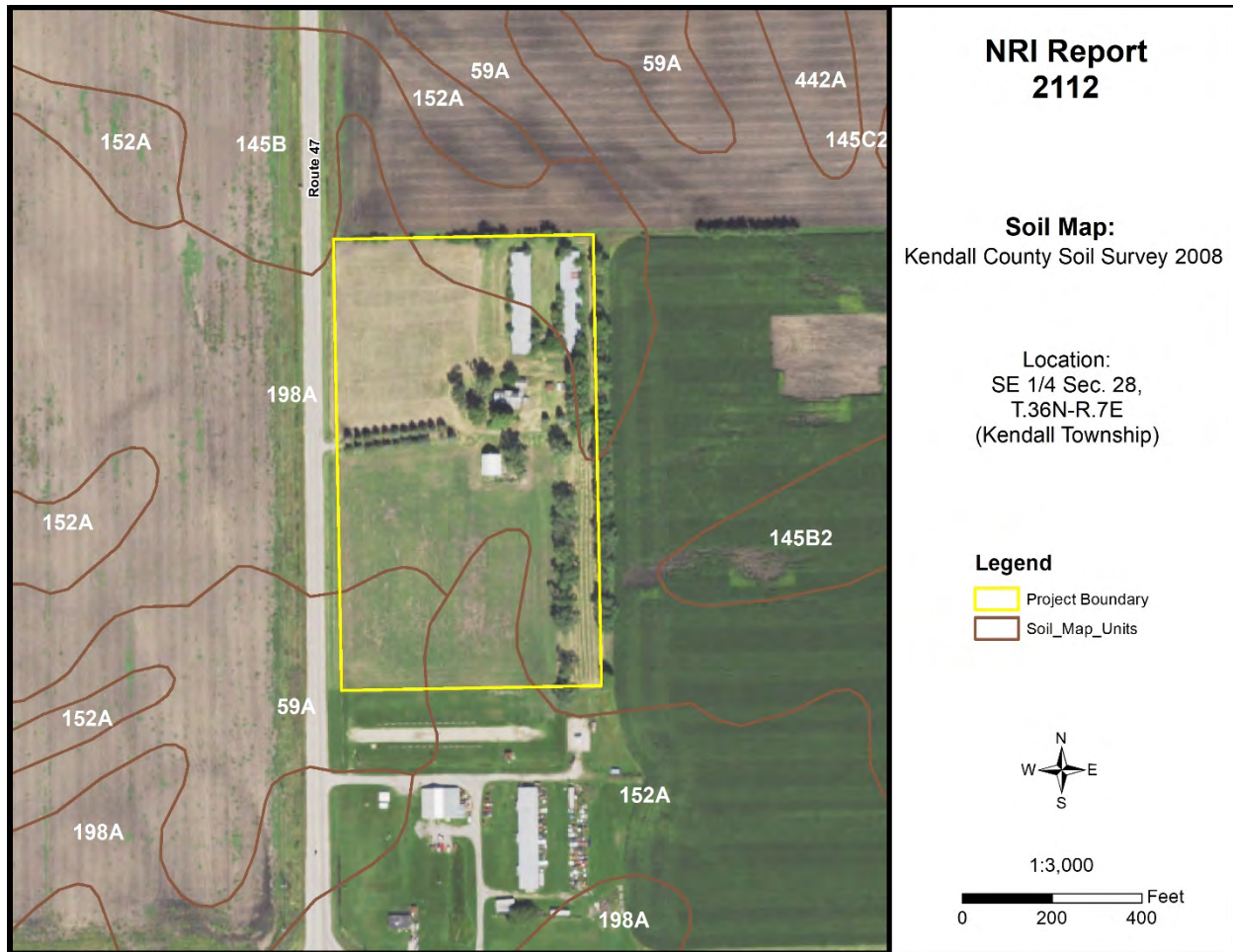
FIGURE 7: Map of Prime Farmland Soils	25
FIGURE 8: FEMA Floodplain Map	30
FIGURE 9: USGS Topographic Map	31
FIGURE 10: Wetland Map – USFWS National Wetland Inventory	34
FIGURE 11: Hydric Soils Map	36

LIST OF TABLES

TABLE 1: Soils Information	2
TABLE 2: Soil Limitations	4
TABLE 3: Soil Map Unit Descriptions	13
TABLE 4: Building Limitations	16
TABLE 5: Water Features	23
TABLE 6: Soil Erosion Potential	24
TABLE 7: Prime Farmland Soils	25
TABLE 8A: Land Evaluation Computation	26
TABLE 8B: Site Assessment Computation	27
TABLE 9: LESA Score Summary	27
TABLE 10: Hydric Soils	35

EXECUTIVE SUMMARY

Natural Resource Information Report Number	#2112
Petitioner	Always Faithful Properties, LLC
Contact Person	Attorney Daniel J. Kramer
County or Municipality the Petition is Filed With	Kendall County
Location of Parcel	SE ¼ of Section 28, Township 36 North, Range 7 East (Kendall Township) of the 3 rd Principal Meridian
Project or Subdivision Name	Always Faithful Properties, LLC
Existing Zoning & Land Use	A-1 SU Agricultural Special Use; Cropland and Vacant Farm Residence
Proposed Zoning & Land Use	B-3 Highway Business; Landscaping Business & Related Storage
Proposed Water Source	Well
Proposed Type of Sewage Disposal System	Septic
Proposed Type of Storm Water Management	On-site detention pond
Size of Site	(+/-) 13.65 acres
Land Evaluation Site Assessment Score	235 (Land Evaluation: 98; Site Assessment: 137)

NATURAL RESOURCE CONSIDERATIONS**Figure 1: Soil Map****SOIL INFORMATION**

Based on information from the United States Department of Agriculture-Natural Resources Conservation Service (USDA-NRCS) 2008 Kendall County Soil Survey, this parcel is shown to contain the following soil types (please note this does not replace the need for or results of onsite soil testing; if completed, please refer to onsite soil test results for planning/engineering purposes):

Table 1: Soils Information

Map Unit	Soil Name	Drainage Class	Hydrologic Group	Hydric Designation	Farmland Designation
59A	Lisbon silt loam, 0-2% slopes	Somewhat Poorly Drained	C/D	Non-Hydric	Prime Farmland
145B	Saybrook silt loam, 2-5% slopes	Moderately Well Drained	C	Non-Hydric	Prime Farmland
152A	Drummer silty clay loam, 0-2% slopes	Poorly Drained	B/D	Hydric	Prime Farmland if drained
198A	Elburn silt loam, 0-2% slopes	Somewhat Poorly Drained	B/D	Non-Hydric	Prime Farmland

Hydrologic Soil Groups – Soils have been classified into four (A, B, C, D) hydrologic groups based on runoff characteristics due to rainfall. If a soil is assigned to a dual hydrologic group (A/D, B/D or C/D), the first letter is for drained areas and the second letter is for undrained areas.

- **Hydrologic group A:** Soils have a high infiltration rate (low runoff potential) when thoroughly wet. These consist mainly of deep, well drained to excessively drained sands or gravelly sands. These soils have a high rate of water transmission.
- **Hydrologic group B:** Soils have a moderate infiltration rate when thoroughly wet, consist chiefly of moderately deep to deep, moderately well drained to well drained soils that have a moderately fine to moderately coarse texture. These soils have a moderate rate of water transmission.
- **Hydrologic group C:** Soils having a slow infiltration rate when thoroughly wet. These consist chiefly of soils having a layer that impedes the downward movement of water or soils of moderately fine texture or fine texture. These soils have a slow rate of water transmission.
- **Hydrologic group D:** Soils having a very slow infiltration rate (high runoff potential) when thoroughly wet. These consist chiefly of clays that have a high shrink-swell potential, soils that have a high water table, have a claypan or clay layer at or near the surface, and soils that are shallow over nearly impervious material. These soils have a very slow rate of water transmission.

Hydric Soils – A hydric soil is one that formed under conditions of saturation, flooding, or ponding long enough during the growing season to develop anaerobic conditions in the upper part of the soil profile that supports the growth or regeneration of hydrophytic vegetation. Soils with hydric inclusions have map units dominantly made up of non-hydric soils that may have inclusions of hydric soils in the lower positions on the landscape. Of the soils found onsite, one is classified as hydric soil (152A Drummer silty clay loam), and the remaining three are classified as non-hydric soils (59A Lisbon silt loam, 145B Saybrook silt loam, and 198A Elburn silt loam). Elburn silt loam is a non-hydric soil that contains hydric inclusions.

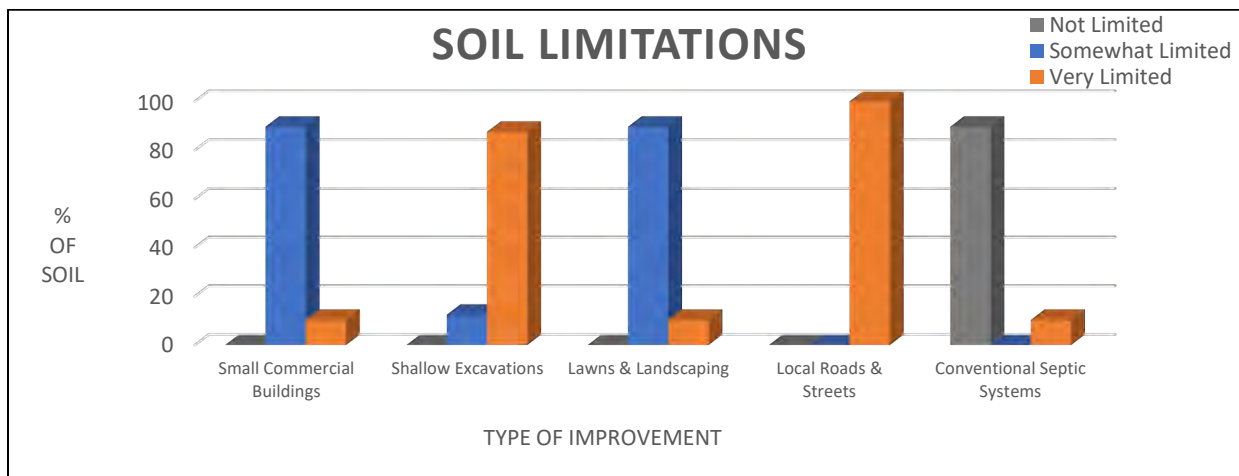
Prime Farmland – Prime farmland is land that has the best combination of physical and chemical characteristics for agricultural production. Prime farmland soils are an important resource to Kendall County and some of the most productive soils in the United States occur locally. Of the soils found onsite, three are designated as prime farmland (59A Lisbon silt loam, 145B Saybrook silt loam, and 198A Elburn silt loam) and one is designated as prime farmland if drained (152A Drummer silty clay loam).

Soil Limitations – The USDA-NRCS Web Soil Survey rates the limitations of soils for dwellings with basements, dwellings without basements, small commercial buildings, shallow excavations, lawns/landscaping, and local roads and streets. Soils have different properties which influence the development of building sites. The USDA-NRCS classifies soils as Not Limited, Somewhat Limited, and Very Limited. Soils that are Not Limited indicates that the soil has properties that are favorable for the specified use. They will perform well and will have low maintenance. Soils that are Somewhat Limited are moderately favorable, and their limitations can be overcome through special planning, design, or installation. Soils that are Very Limited have features that are unfavorable for the specified use, and their limitations cannot easily be overcome.

Table 2: Soil Limitations

Soil Type	Small Commercial Buildings	Shallow Excavations	Lawns/ Landscaping	Local Roads & Streets	Conventional Septic Systems
59A	Somewhat Limited	Very Limited	Somewhat Limited	Very Limited	Suitable/ Not Limited
145B	Somewhat Limited	Somewhat Limited	Somewhat Limited	Very Limited	Suitable/ Not Limited
152A	Very Limited	Very Limited	Very Limited	Very Limited	Unsuitable/ Very Limited
198A	Somewhat Limited	Very Limited	Somewhat Limited	Very Limited	Suitable/ Not Limited

Septic Systems – The factors considered for determining suitability are the characteristics and qualities of the soil that affect the limitations for absorbing waste from domestic sewage disposal systems. The major features considered are soil permeability, percolation rate, groundwater level, depth to bedrock, flooding hazards, and slope. Soils are deemed unsuitable per the Kendall County Subdivision Control Ordinance. Installation of an on-site sewage disposal system in soils designated as unsuitable may necessitate the installation of a non-conventional onsite sewage disposal system. For more information please contact the Kendall County Health Department (811 W. John Street, Yorkville, IL; (630) 553-9100 ext. 8026).

**Figure 2:** Soil Limitations

KENDALL COUNTY LAND EVALUATION AND SITE ASSESSMENT (LESA)

Decision-makers in Kendall County use the Land Evaluation and Site Assessment (LESA) system to determine the suitability of a land use change and/or a zoning request as it relates to agricultural land. The LESA system was developed by the United States Department of Agriculture-Natural Resources Conservation Service (USDA-NRCS) and takes into consideration local conditions such as physical characteristics of the land, compatibility of surrounding land-uses, and urban growth factors. The LESA system is a two-step procedure that includes:

- **Land Evaluation (LE):** The soils of a given area are rated and placed in groups ranging from the best to worst suited for a stated agriculture use, cropland, or forestland. The best group is assigned a value of 100 and all other groups are assigned lower values. The Land Evaluation is

based on data from the Kendall County Soil Survey. The Kendall County Soil and Water Conservation District is responsible for this portion of the LESA system.

- The Land Evaluation score for this site is **98**, indicating that this site is **well suited** for agricultural uses.
- **Site Assessment (SA):** The site is numerically evaluated according to important factors that contribute to the quality of the site. Each factor selected is assigned values in accordance with the local needs and objectives. The Site Assessment value is based on a 200-point scale and accounts for 2/3 of the total score. The Kendall County LESA Committee is responsible for this portion of the LESA system.
 - The Site Assessment score for this site is **137**.

The **LESA Score for this site is 235 out of a possible 300, which indicates a high level of protection** for the proposed project site. Note: Selecting the project site with the lowest total points will generally protect the best farmland located in the most viable areas and maintain and promote the agricultural industry in Kendall County. If the project is agricultural in nature, however, a higher score may provide an indication of the suitability of the project as it relates to the compatibility with existing agricultural land use.

WETLANDS

The U.S. Fish & Wildlife Service's National Wetland Inventory map **does not indicate the presence** of a wetland(s) on the proposed project site. To determine if a wetland is present, a wetland delineation specialist, who is recognized by the U.S. Army Corps of Engineers, should determine the exact boundaries and value of the wetlands.

FLOODPLAIN

The Federal Emergency Management Agency's (FEMA) Flood Insurance Rate Map (FIRM) for Kendall County, Community Panel No. 17093C0125G (effective date February 4, 2009) was reviewed to determine the presence of floodplain and floodway areas within the project site. According to the map, the parcel **is not located within** the floodplain and floodway.

SEDIMENT AND EROSION CONTROL

Development on this site should include an erosion and sediment control plan in accordance with local, state, and federal regulations. Soil erosion on construction sites is a resource concern because suspended sediment from areas undergoing development is a primary nonpoint source of water pollution. Please consult the *Illinois Urban Manual* (<https://illinoisurbanmanual.org/>) for appropriate best management practices.

LAND USE FINDINGS:

The Kendall County Soil and Water Conservation District (SWCD) Board has reviewed the proposed development plans for Petitioner Always Faithful Properties, LLC for the proposed change in zoning from A-1 to B-3 to operate a landscaping business including the storage of landscape materials on parcel 05-28-400-002 within Kendall Township of Kendall County located in the SE ¼ of Section 28, Township 36N, and Range 7E of the 3rd Principal Meridian. Based on the information provided by the petitioner and a review of natural resource related data available to the Kendall County SWCD, the SWCD Board presents the following information.

The Kendall County SWCD has always had the opinion that Prime Farmland should be preserved whenever feasible. Of the soils found onsite, 100% are classified as prime farmland or prime farmland if drained. A land evaluation (LE), which is a part of the Land Evaluation and Site Assessment (LESA), was conducted on this parcel. The soils on this parcel scored a 98 out of a possible 100 points indicating that the soils are well suited for agricultural uses. The total LESA Score for this site is 235 out of a possible 300, which indicates a high level of protection for the proposed project site. Selecting the project site with the lowest total points will generally protect the best farmland located in the most viable areas and maintain and promote the agricultural industry in Kendall County. If the project is agricultural in nature, however, a higher score may provide an indication of the suitability of the project as it relates to the compatibility with existing agricultural land use.

Soils found on the project site are rated for specific uses and can have potential limitations for development. Soil types with severe limitations do not preclude the ability to develop the site for the proposed use, but it is important to note that the limitation may require soil reclamation, special design/engineering, or maintenance to obtain suitable soil conditions to support development with significant limitations. This report indicates that for soils located on the parcel, 100% are very limited for local roads and streets (paved and unpaved), 88% are very limited for shallow excavations, and 10% are very limited for small commercial buildings and lawns/landscaping. The remaining soils are considered somewhat limited for these types of developments. Additionally, 10% of the soils are considered unsuitable for conventional septic systems. This information is based on the soil in an undisturbed state. If the scope of the project may include the use of onsite septic systems, please consult with the Kendall County Health Department.

This site is located within the Upper Illinois River watershed and the West Branch Aux Sable Creek/Lisbon Creek sub watershed. This development should include a soil erosion and sediment control plan to be implemented during construction. Sediment may become a primary non-point source of pollution; eroded soils during the construction phase can create unsafe conditions on roadways, degrade water quality and destroy aquatic ecosystems lower in the watershed.

For intense use, it is recommended that a drainage tile survey be completed on the parcel to locate the subsurface drainage tile and should be taken into consideration during the land use planning process. Drainage tile expedites drainage and facilitates farming. It is imperative that these drainage tiles remain undisturbed. Impaired tile may affect a few acres or hundreds of acres of drainage.

The information that is included in this Natural Resources Information Report is to assure that the Land Developers take into full consideration the limitations of that land that they wish to develop. Guidelines and recommendations are also a part of this report and should be considered in the planning process. The Natural Resource Information Report is required by the Illinois Soil and Water Conservation District Act (Ill. Compiled Statutes, Ch. 70, Par 405/22.02a).



SWCD Board Representative

 08/09/2021
Date

PARCEL LOCATION

Location Map for Natural Resources Information Report #2112

SE ¼ of Section 28, Township 36 North, Range 7 East (Kendall Township) on 13.65 acres. This parcel is located on the east side of IL Route 47, west of Ashley Road, south of Walker Road, and north of Caton Farm Road in Yorkville, IL. The parcel is part of unincorporated Kendall County.

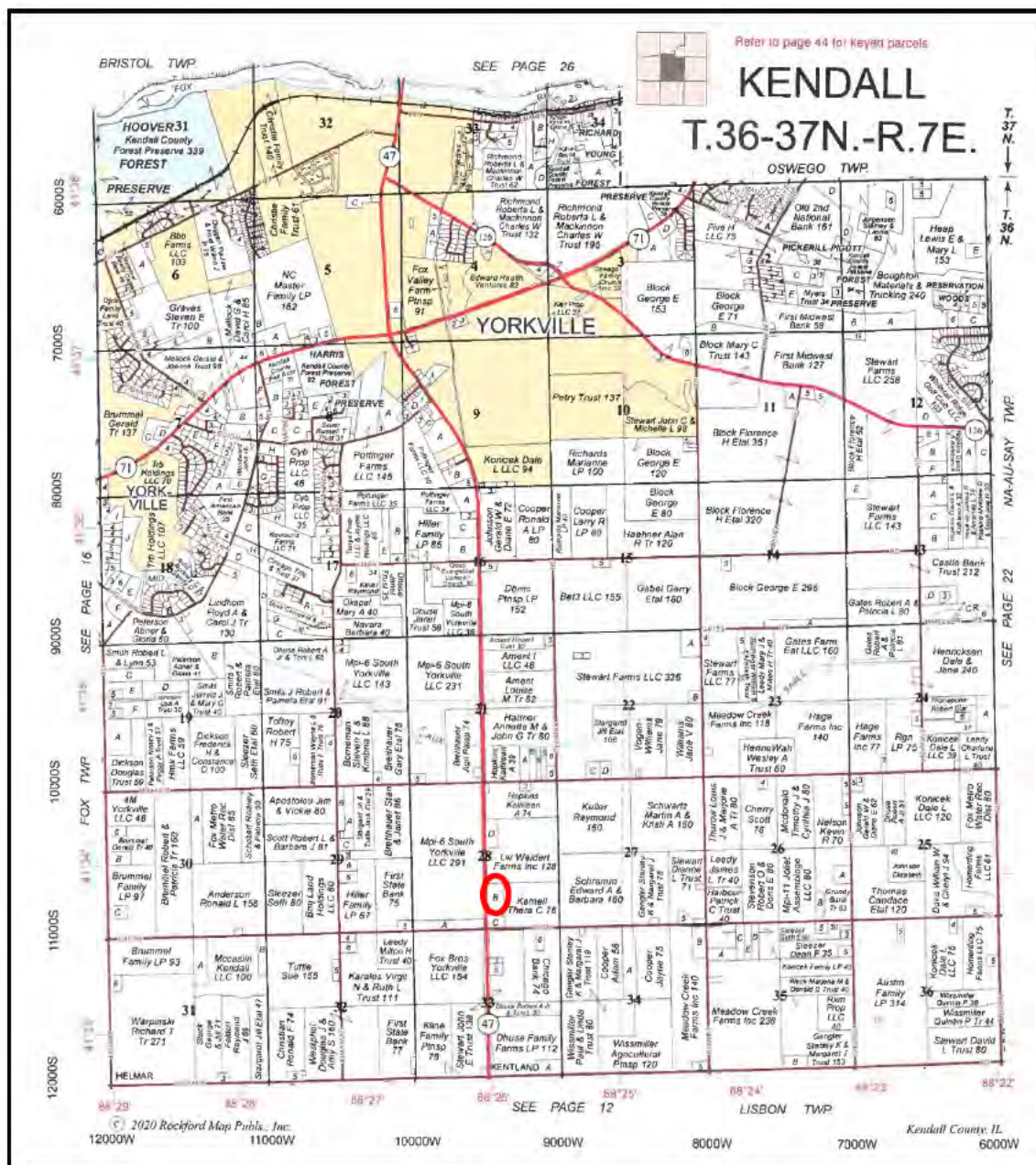


Figure 3: 2021 Plat Map

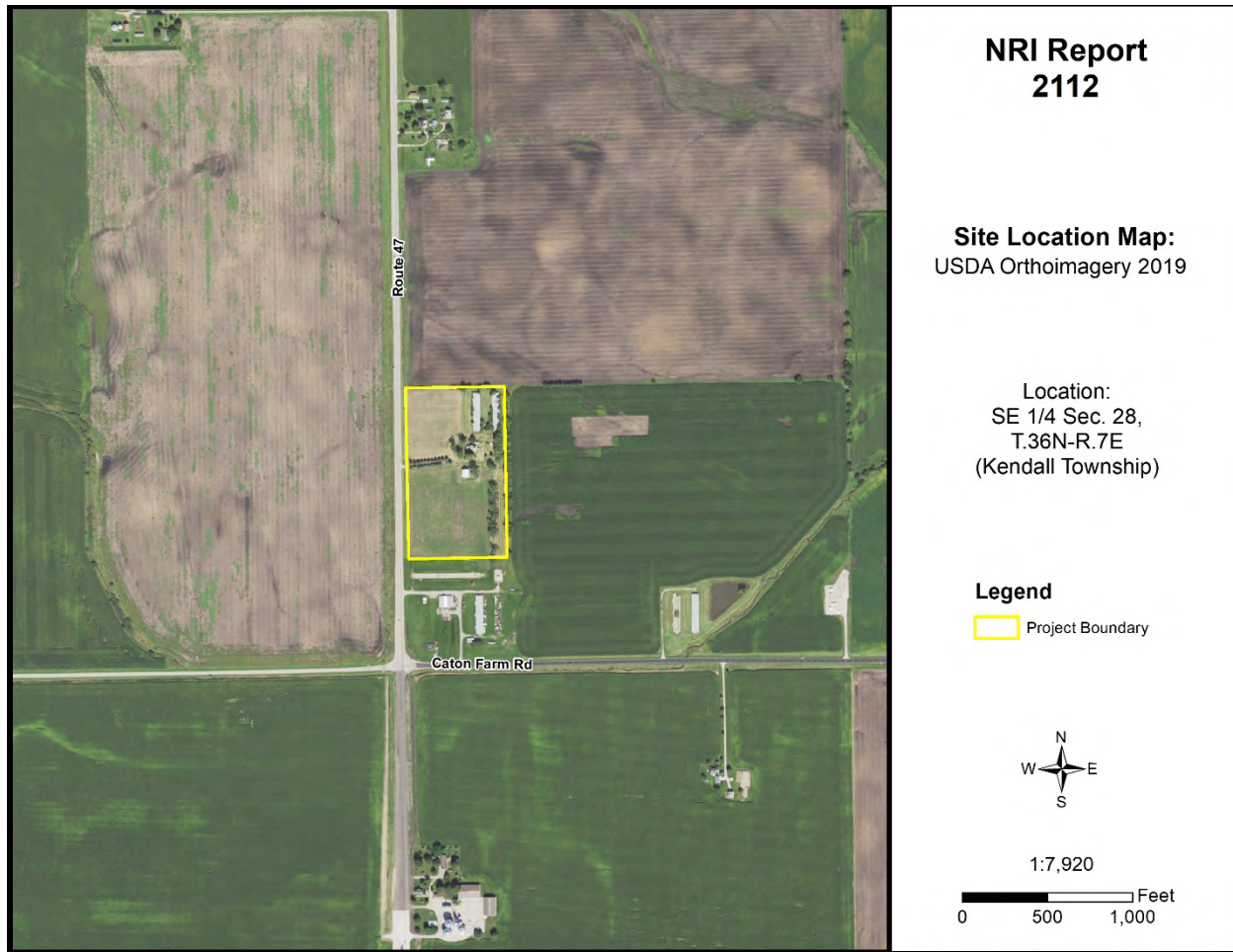


Figure 4: 2019 Aerial Map with NRI Site Boundary

ARCHAEOLOGIC/CULTURAL RESOURCES INFORMATION

Simply stated, cultural resources are all the past activities and accomplishments of people. They include the following: buildings; objects made or used by people; locations; and less tangible resources, such as stories, dance forms, and holiday traditions.

The Soil and Water Conservation District most often encounters cultural resources as historical properties. These may be prehistoric or historical sites, buildings, structures, features, or objects. The most common type of historical property that the Soil and Water Conservation District may encounter is non-structural archaeological sites. These sites often extend below the soil surface and must be protected against disruption by development or other earth moving activity if possible. Cultural resources are *non-renewable* because there is no way to “grow” a site to replace a disrupted site.

Landowners with historical properties on their land have ownership of that historical property. However, the State of Illinois owns all the following: human remains, grave markers, burial mounds, and artifacts associated with graves and human remains.

Non-grave artifacts from archaeological sites and historical buildings are the property of the landowner. The landowner may choose to disturb a historical property but may not receive federal or state assistance to do so. If an earth moving activity disturbs human remains, the landowner must contact the county coroner within 48 hours.

<p>The Illinois Historic Preservation Agency has not been notified of the proposed land use change by the Kendall County SWCD. The applicant may need to contact the IHPA according to current Illinois law.</p>

ECOLOGICALLY SENSITIVE AREAS

WHAT IS BIOLOGICAL DIVERSITY AND WHY SHOULD IT BE CONSERVED?¹

Biological diversity, or biodiversity, is the range of life on our planet. A more thorough definition is presented by botanist Peter H. Raven: “At the simplest level, biodiversity is the sum total of all the plants, animals, fungi and microorganisms in the world, or in a particular area; all of their individual variation; and all of the interactions between them. It is the set of living organisms that make up the fabric of the planet Earth and allow it to function as it does, by capturing energy from the sun and using it to drive all of life’s processes; by forming communities of organisms that have, through the several billion years of life’s history on Earth, altered the nature of the atmosphere, the soil and the water of our Planet; and by making possible the sustainability of our planet through their life activities now” (Raven 1994).

It is not known how many species occur on our planet. Presently, about 1.4 million species have been named. It has been estimated that there are perhaps 9 million more that have not been identified. What is known is that they are vanishing at an unprecedented rate. Reliable estimates show extinction occurring at a rate several orders of magnitude above “background” in some ecological systems (Wilson 1992, Hoose 1981).

The reasons for protecting biological diversity are complex, but they fall into four major categories. First, loss of diversity generally weakens entire natural systems. Healthy ecosystems tend to have many natural checks and balances. Every species plays a role in maintaining this system. When simplified by the loss of diversity, the system becomes more susceptible to natural and artificial perturbations. The chances of a system-wide collapse increase. In parts of the midwestern United States, for example, it was only the remnant areas of natural prairies that kept soil intact during the dust bowl years of the 1930s (Roush 1982).

Simplified ecosystems are almost always expensive to maintain. For example, when synthetic chemicals are relied upon to control pests, the target species are not the only ones affected. Their predators are almost always killed or driven away, exasperating the pest problem. In the meantime, people are unintentionally breeding pesticide-resistant pests. A process has begun where people become perpetual guardians of the affected area, which requires the expenditure of financial resources and human ingenuity to keep the system going.

A second reason for protecting biological diversity is that it represents one of our greatest untapped resources. Great benefits can be reaped from a single species. About 20 species provide 90% of the world’s food. Of these 20, just three, wheat, maize, and rice supply over one half of that food. American wheat farmers need new varieties every five to 15 years to compete with pests and diseases. Wild strains of wheat are critical genetic reservoirs for these new varieties.

Further, every species is a potential source of human medicine. In 1980, a published report identified the market value of prescription drugs from higher plants at over \$3 billion. Organic alkaloids, a class of

chemical compounds used in medicines, are found in an estimated 20% of plant species. Yet only 2% of plant species have been screened for these compounds (Hoose 1981).

The third reason for protecting diversity is that humans benefit from natural areas and depend on healthy ecosystems. The natural world supplies our air, our water, our food and supports human economic activity. Further, humans are creatures that evolved in a diverse natural environment between forest and grasslands. People need to be reassured that such places remain. When people speak of “going to the country,” they generally mean more than getting out of town. For reasons of their own sanity and wellbeing, they need a holistic, organic experience. Prolonged exposure to urban monotony produces neuroses, for which cultural and natural diversity cure.

Historically, the lack of attention to biological diversity, and the ecological processes it supports, has resulted in economic hardships for segments of the basin’s human population.

The final reason for protecting biological diversity is that species and natural systems are intrinsically valuable. The above reasons have focused on the benefits of the natural world to humans. All things possess intrinsic value simply because they exist.

BIOLOGICAL RESOURCES CONCERNING THE SUBJECT PARCEL

As part of the Natural Resources Information Report, staff checks office maps to determine if any nature preserves or ecologically sensitive areas are in the general vicinity of the parcel in question. If there is a nature preserve in the area, then that resource will be identified as part of the report. The SWCD recommends that every effort be made to protect that resource. Such efforts should include, but are not limited to erosion control, sediment control, stormwater management, and groundwater monitoring.

Office maps indicate that ecologically sensitive area(s) are located near the parcel in question (PIQ). A tributary that outlets to West Aux Sable Creek is located approximately 700 feet south/southeast of the PIQ.

¹Taken from *The Conservation of Biological Diversity in the Great Lakes Ecosystem: Issues and Opportunities*, prepared by the Nature Conservancy Great Lakes Program 79W. Monroe Street, Suite 1309, Chicago, IL 60603, January 1994.

SOILS INFORMATION

IMPORTANCE OF SOILS INFORMATION

Soils information comes from the Natural Resources Conservation Service Soil Maps and Descriptions for Kendall County. This information is important to all parties involved in determining the suitability of the proposed land use change.

Each soil polygon is given a number, which represents its soil type. The letter found after the soil type number indicates the soils slope class.

Each soil map unit has limitations for a variety of land uses such as septic systems, buildings with basements, and buildings without basements. It is important to remember that soils do not function independently of each other. The behavior of a soil depends upon the physical properties of adjacent soil types, the presence of artificial drainage, soil compaction, and its position in the local landscape.

The limitation categories (not limited, somewhat limited, or very limited) indicate the potential for difficulty in using that soil unit for the proposed activity and, thus, the degree of need for thorough soil borings and engineering studies. A limitation does not necessarily mean that the proposed activity cannot be done on that soil type. It does mean that the reasons for the limitation need to be thoroughly understood and dealt with to complete the proposed activity successfully. Very limited indicates that the proposed activity will be more difficult and costly to do on that soil type than on a soil type with a somewhat limited or not limited rating.

Soil survey interpretations are predictions of soil behavior for specified land uses and specified management practices. They are based on the soil properties that directly influence the specified use of the soil. Soil survey interpretations allow users of soil surveys to plan reasonable alternatives for the use and management of soils.

Soil interpretations do not eliminate the need for on-site study and testing of specific sites for the design and construction for specific uses. They can be used as a guide for planning more detailed investigations and for avoiding undesirable sites for an intended use. The scale of the maps and the range of error limit the use of the soil delineation.

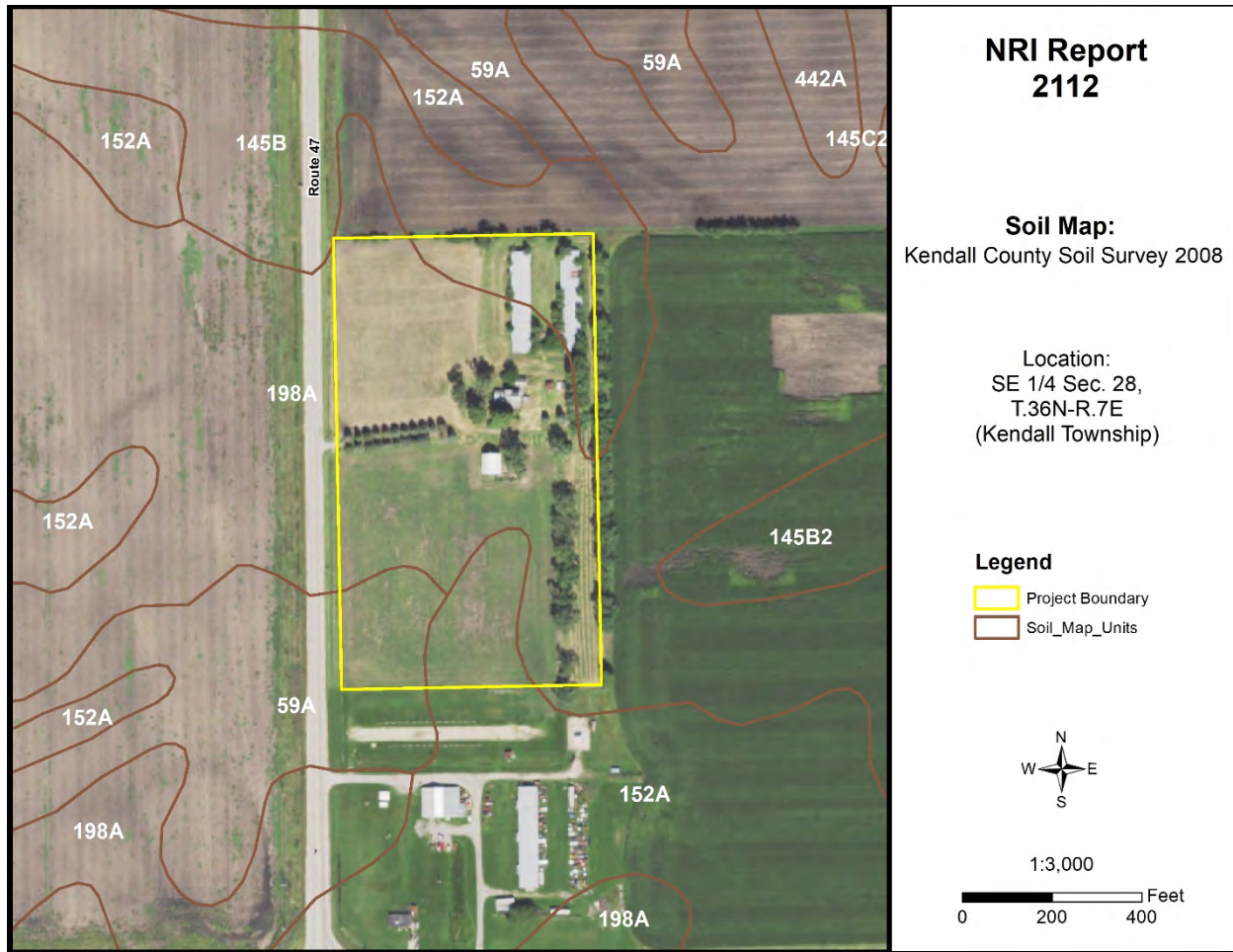


Figure 5: Soil Map

Table 3: Soil Map Unit Descriptions

Symbol	Descriptions	Acres	Percent
59A	Lisbon silt loam, 0-2% slopes	1.2	9.0%
145B	Saybrook silt loam, 2-5% slopes	1.7	12.4%
152A	Drummer silty clay loam, 0-2% slopes	1.4	10.3%
198A	Elburn silt loam, 0-2% slopes	9.3	68.2%

Source: National Cooperative Soil Survey – USDA-NRCS

SOILS INTERPRETATIONS EXPLANATION

GENERAL – NONAGRICULTURAL

These interpretative ratings help engineers, planners, and others to understand how soil properties influence behavior when used for nonagricultural uses such as building site development or construction materials. This report gives ratings for proposed uses in terms of limitations and restrictive features. The tables list only the most restrictive features.

Other features may need treatment to overcome soil limitations for a specific purpose. Ratings come from the soil's "natural" state, that is, no unusual modification occurs other than that which is considered normal practice for the rated use. Even though soils may have limitations, an engineer may alter soil features or adjust building plans for a structure to compensate for most degrees of limitations. Most of these practices, however, are costly. The final decision in selecting a site for a particular use generally involves weighing the costs for site preparation and maintenance. Soil properties influence development of building sites, including the selection of the site, the design of the structure, construction, performance after construction, and maintenance. Soil limitation ratings of not limited, somewhat limited, and very limited are given for the types of proposed improvements that are listed or inferred by the petitioner as entered on the report application and/or zoning petition. The most common types of building limitation that this report gives limitations ratings for is septic systems. It is understood that engineering practices can overcome most limitations for buildings with and without basements, and small commercial buildings. Limitation ratings for these types of buildings are not commonly provided. Organic soils, when present on the parcel, are referenced in the hydric soils section of the report. This type of soil is considered unsuitable for all types of construction.

LIMITATIONS RATINGS

- **Not Limited:** This soil has favorable properties for the use. The degree of limitation is minor. The people involved can expect good performance and low maintenance.
- **Somewhat Limited:** This soil has moderately favorable properties for the use. Special planning, design, or maintenance can overcome this degree of limitation. During some part of the year, the expected performance is less desirable than for soils rated slight.
- **Very Limited:** This soil has one or more properties that are unfavorable for the rated use. These may include the following: steep slopes, bedrock near the surface, flooding, high shrink-swell potential, a seasonal high water table, or low strength. This degree of limitation generally requires major soil reclamation, special design, or intensive maintenance, which in most situations is difficult and costly.

BUILDING LIMITATIONS

BUILDING ON POORLY SUITED OR UNSUITABLE SOILS

Building on poorly suited or unsuitable soils can present problems to future property owners such as cracked foundations, wet basements, lowered structural integrity and high maintenance costs associated with these problems. The staff of the Kendall County SWCD strongly urges scrutiny by the plat reviewers when granting parcels with these soils exclusively.

Small Commercial Buildings – Ratings are for structures that are less than three stories high and do not have basements. The foundation is assumed to be spread footings of reinforced concrete built on disturbed soil at a depth of 2 feet or at the depth of maximum frost penetration, whichever is deeper. The ratings are based on soil properties that affect the capacity of the soil to support a load without movement and on the properties that affect excavation and construction costs.

Shallow Excavations – Trenches or holes dug to a maximum depth of 5 or 6 feet for utility lines, open ditches, or other purposes. Ratings are based on soil properties that influence the ease of digging and the resistance to sloughing.

Lawns and Landscaping – Require soils on which turf and ornamental trees and shrubs can be established and maintained (irrigation is not considered in the ratings). The ratings are based on the soil properties that affect plant growth and trafficability after vegetation is established.

Local Roads and Streets – They have an all-weather surface and carry automobile and light truck traffic all year. They have a subgrade of cut or fill soil material, a base of gravel, crushed rock or soil material stabilized by lime or cement; and a surface of flexible material (asphalt), rigid material (concrete) or gravel with a binder. The ratings are based on the soil properties that affect the ease of excavation and grading and the traffic-supporting capacity.

Onsite Sewage Disposal – The factors considered are the characteristics and qualities of the soil that affect the limitations for absorbing waste from domestic sewage disposal systems. The major features considered are soil permeability, percolation rate, groundwater level, depth to bedrock, flooding hazards, and slope. The table below indicates soils that are deemed unsuitable per the Kendall County Subdivision Control Ordinance. Installation of an on-site sewage disposal system in soils designated as unsuitable may necessitate the installation of a non-conventional onsite sewage disposal system. For more information please contact the Kendall County Health Department – Environmental Health at (630) 553-9100 x8026.

Table 4: Building Limitations

Soil Type	Small Commercial Buildings	Shallow Excavations	Lawns & Landscaping	Local Roads & Streets	Onsite Conventional Sewage Systems	Acres	%
59A	Somewhat Limited: Depth to saturated zone; Shrink-swell	Very Limited: Depth to saturated zone; Dense layer; Dusty; Unstable excavation walls	Somewhat Limited: Depth to saturated zone; Dusty	Very Limited: Frost action; Low strength; Depth to saturated zone; Shrink-swell	Suitable	1.2	9.0%
145B	Somewhat Limited: Shrink-swell	Somewhat Limited: Depth to saturated zone; Dusty; Unstable excavation walls	Somewhat Limited: Dusty	Very Limited: Frost action; Low strength; Shrink-swell	Suitable	1.7	12.4%
152A	Very Limited: Ponding; Depth to saturated zone; Shrink-swell	Very Limited: Ponding; Depth to saturated zone; Dusty; Unstable excavation walls	Very Limited: Ponding; Depth to saturated zone; Dusty	Very Limited: Ponding; Depth to saturated zone; Frost action; Low strength; Shrink-swell	Unsuitable: Wet	1.4	10.3%
198A	Somewhat Limited: Depth to saturated zone; Shrink-swell	Very Limited: Depth to saturated zone; Dusty; Unstable excavation walls	Somewhat Limited: Depth to saturated zone; Dusty	Very Limited: Frost action; Low strength; Depth to saturated zone; Shrink-swell	Suitable	9.3	68.2%
% Very Limited	10.3%	87.5%	10.3%	100%	10.3%		

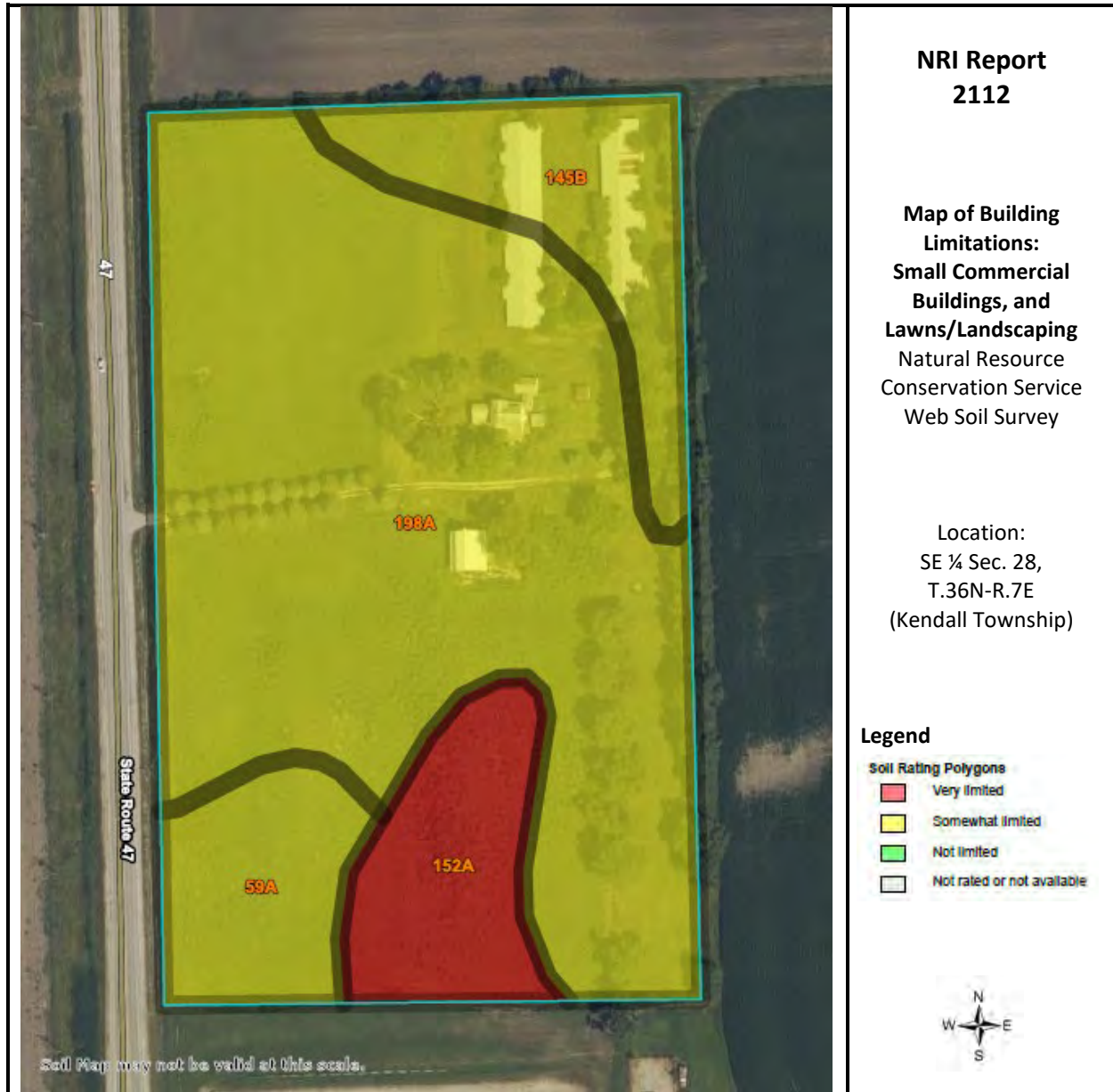


Figure 6A: Map of Building Limitations – Small Commercial Buildings and Lawns/Landscaping

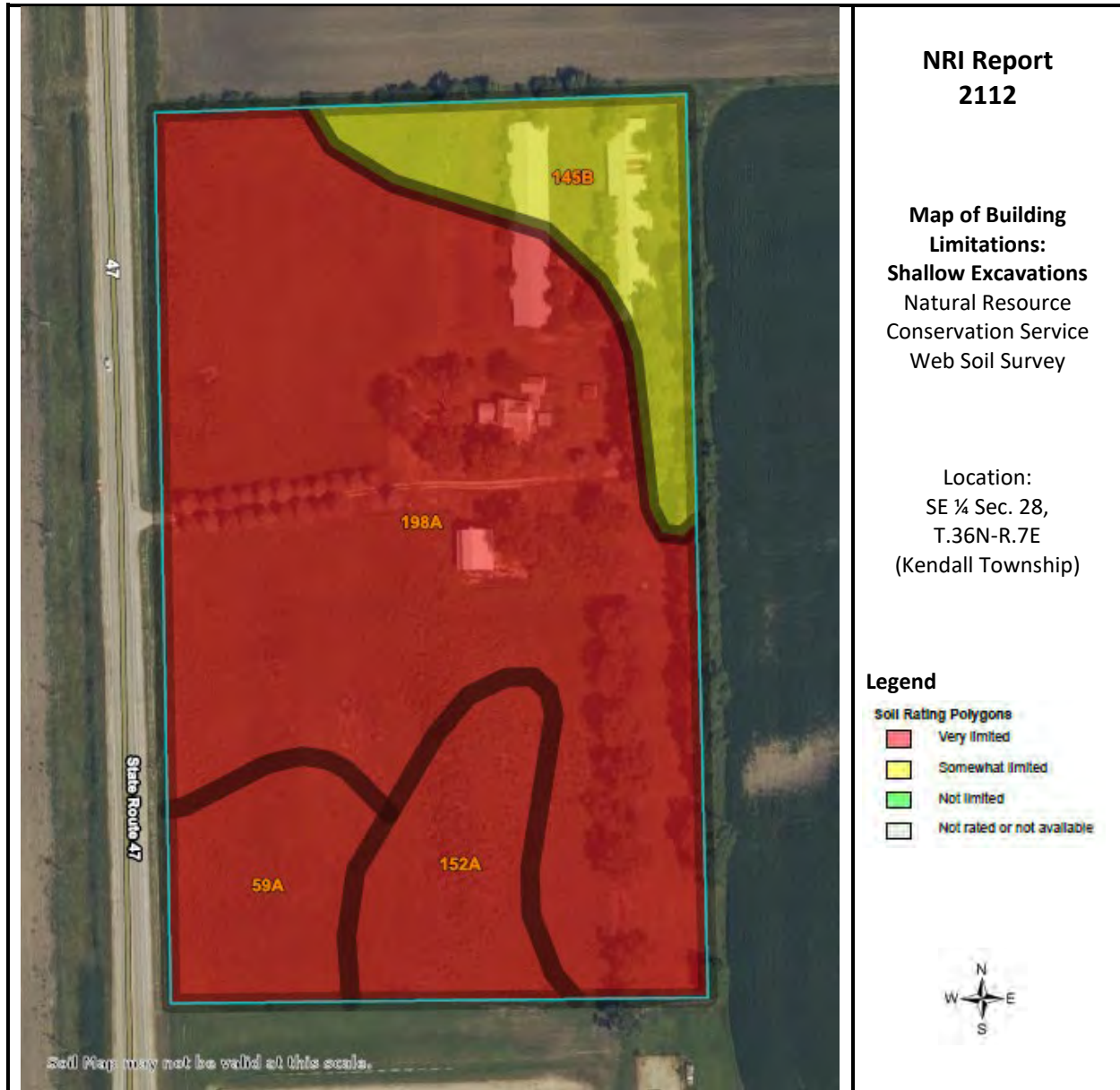


Figure 6B: Map of Building Limitations – Shallow Excavations

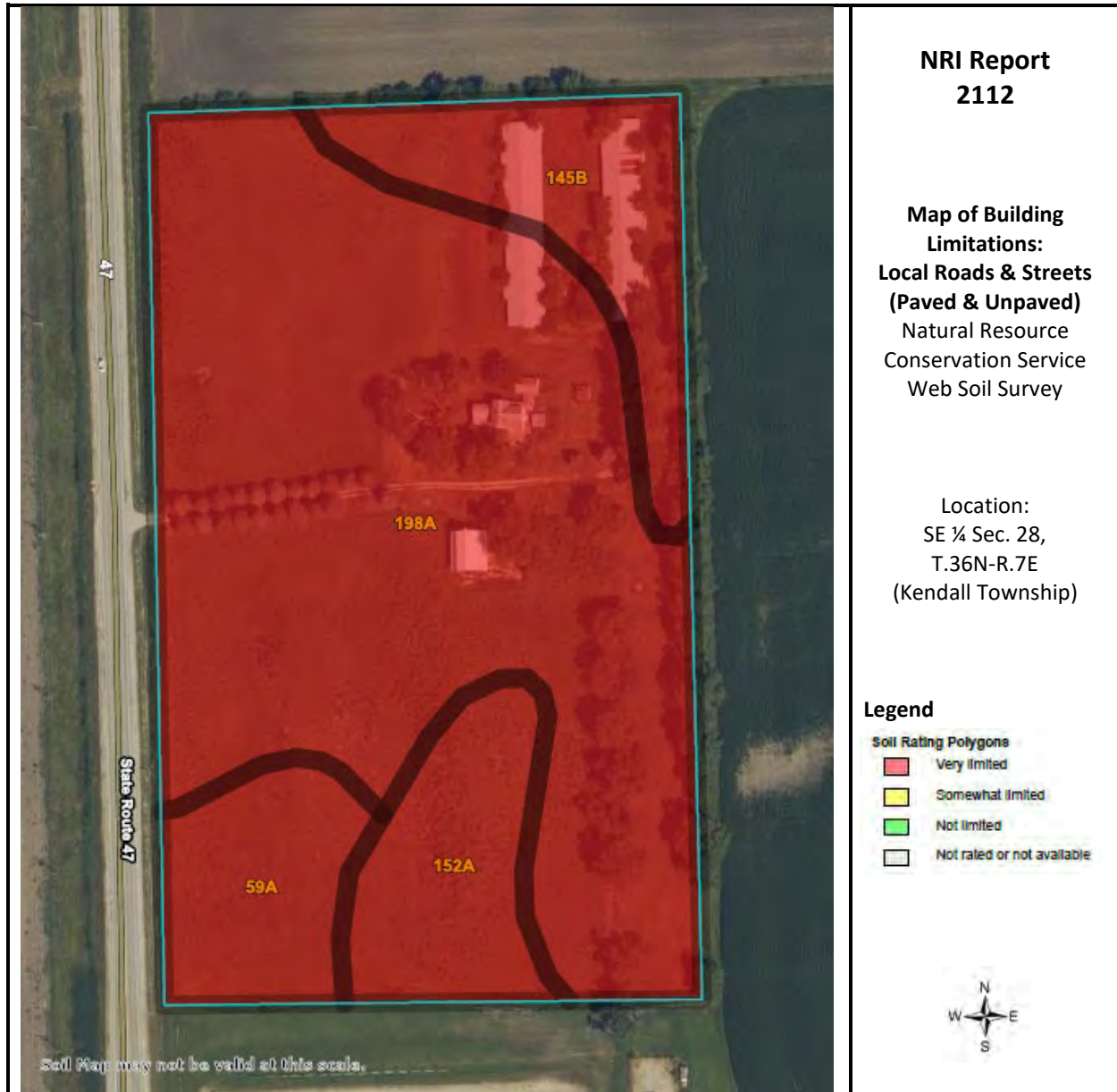


Figure 6C: Map of Building Limitations – Local Roads & Streets (Paved & Unpaved)

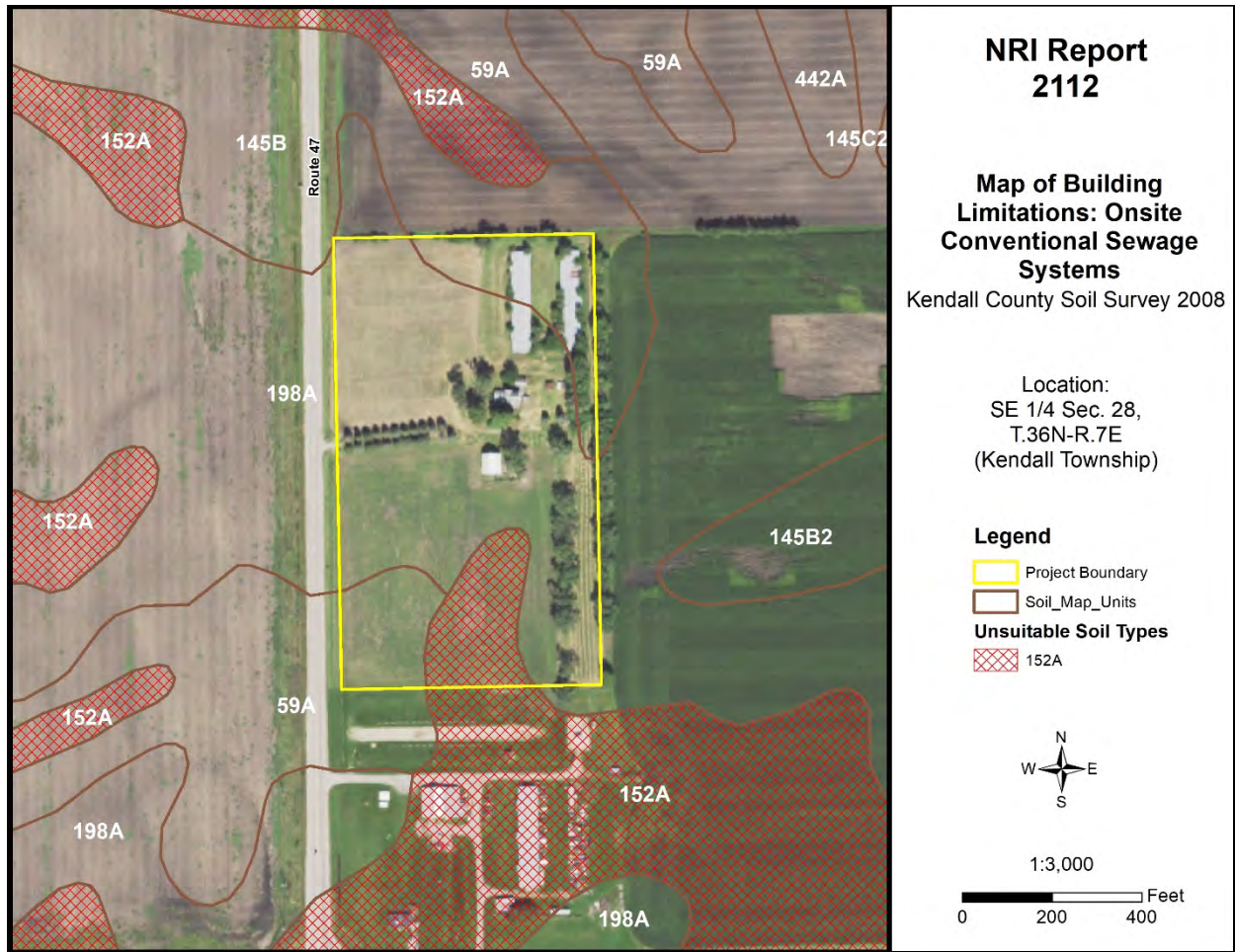


Figure 6D: Map of Building Limitations – Onsite Conventional Sewage System

SOIL WATER FEATURES

Table 5, below, gives estimates of various soil water features that should be taken into consideration when reviewing engineering for a land use project.

HYDROLOGIC SOIL GROUPS (HSGs) – The groups are based on estimates of runoff potential. Soils are assigned to one of four groups according to the rate of water infiltration when the soils are not protected by vegetation, are thoroughly wet, and receive precipitation from long-duration storms.

- **Group A:** Soils having a high infiltration rate (low runoff potential) when thoroughly wet. These consist mainly of deep, well drained to excessively drained sands or gravelly sands. These soils have a high rate of water transmission.
- **Group B:** Soils having a moderate infiltration rate when thoroughly wet. These consist chiefly of moderately deep or deep, moderately well drained, or well drained soils that have moderately fine texture to moderately coarse texture. These soils have a moderate rate of water transmission.
- **Group C:** Soils having a slow infiltration rate when thoroughly wet. These consist chiefly of soils having a layer that impedes the downward movement of water or soils of moderately fine texture or fine texture. These soils have a slow rate of water transmission.
- **Group D:** Soils having a very slow infiltration rate (high runoff potential) when thoroughly wet. These consist chiefly of clays that have a high shrink-swell potential, soils that have a high water table, soils that have a claypan or clay layer at or near the surface, and soils that are shallow over nearly impervious material. These soils have a very slow rate of water transmission.

Note: If a soil is assigned to a dual hydrologic group (A/D, B/D or C/D) the first letter is for drained areas and the second is for undrained areas.

SURFACE RUNOFF – Surface runoff refers to the loss of water from an area by flow over the land surface. Surface runoff classes are based upon slope, climate and vegetative cover and indicates relative runoff for very specific conditions (it is assumed that the surface of the soil is bare and that the retention of surface water resulting from irregularities in the ground surface is minimal). The classes are negligible, very low, low, medium, high, and very high.

MONTHS – The portion of the year in which a water table, ponding, and/or flooding is most likely to be a concern.

WATER TABLE – Water table refers to a saturated zone in the soil and the data indicates, by month, depth to the top (upper limit) and base (lower limit) of the saturated zone in most years. These estimates are based upon observations of the water table at selected sites and on evidence of a saturated zone (grayish colors or mottles (redoximorphic features)) in the soil. Note: A saturated zone that lasts for less than a month is not considered a water table.

PONDING – Ponding refers to standing water in a closed depression, and the data indicates surface water depth, duration, and frequency of ponding.

- **Duration:** Expressed as *very brief* if less than 2 days, *brief* if 2 to 7 days, *long* if 7 to 30 days and *very long* if more than 30 days.
- **Frequency:** Expressed as: *none* meaning ponding is not possible; *rare* means unlikely but possible under unusual weather conditions (chance of ponding is 0-5% in any year); *occasional* means that it occurs, on the average, once or less in 2 years (chance of ponding is 5 to 50% in any year); and *frequent* means that it occurs, on the average, more than once in 2 years (chance of ponding is more than 50% in any year).

FLOODING – The temporary inundation of an area caused by overflowing streams, by runoff from adjacent slopes, or by tides. Water standing for short periods after rainfall or snowmelt is not considered flooding, and water standing in swamps and marshes is considered ponding rather than flooding.

- **Duration:** Expressed as: *extremely brief* if 0.1 hour to 4 hours; *very brief* if 4 hours to 2 days; *brief* if 2 to 7 days; *long* if 7 to 30 days; and *very long* if more than 30 days.
- **Frequency:** Expressed as: *none* means flooding is not probable; *very rare* means that it is very unlikely but possible under extremely unusual weather conditions (chance of flooding is less than 1% in any year); *rare* means that it is unlikely but possible under unusual weather conditions (chance of flooding is 1 to 5% in any year); *occasional* means that it occurs infrequently under normal weather conditions (chance of flooding is 5 to 50% in any year but is less than 50% in all months in any year); and *very frequent* means that it is likely to occur very often under normal weather conditions (chance of flooding is more than 50% in all months of any year).

Note: The information is based on evidence in the soil profile. In addition, consideration is also given to local information about the extent and levels of flooding and the relation of each soil on the landscape to historic floods. Information on the extent of flooding based on soil data is less specific than that provided by detailed engineering surveys that delineate flood-prone areas at specific flood frequency levels.

Table 5: Water Features

Map Unit	Hydrologic Group	Surface Runoff	Water Table	Ponding	Flooding
59A	C/D	Low	<u>January – May</u> Upper Limit: 1.0'-2.0' Lower Limit: 2.0'-4.0' <u>June – December</u> Upper/Lower Limit: --	<u>January – December</u> Surface Water Depth: -- Duration: -- Frequency: None	<u>January – December</u> Duration: -- Frequency: None
145B	C	Low	<u>January</u> Upper/Lower Limit: -- <u>February – April</u> Upper Limit: 2.0'-3.5' Lower Limit: 2.2'-3.8' <u>May – December</u> Upper/Lower Limit: --	<u>January – December</u> Surface Water Depth: -- Duration: -- Frequency: None	<u>January – December</u> Duration: -- Frequency: None
152A	B/D	Negligible	<u>January – May</u> Upper Limit: 0.0'-1.0' Lower Limit: 6.0' <u>June – December</u> Upper/Lower Limit: --	<u>January – May</u> Surface Water Depth: 0.0'-0.5' Duration: Brief (2 to 7 days) Frequency: Frequent <u>June – December</u> Surface Water Depth: -- Duration: -- Frequency: None	<u>January – December</u> Duration: -- Frequency: None
198A	B/D	Low	<u>January – May</u> Upper Limit: 1.0'-2.0' Lower Limit: 6.0' <u>June – December</u> Upper/Lower Limit: --	<u>January – December</u> Surface Water Depth: -- Duration: -- Frequency: None	<u>January – December</u> Duration: -- Frequency: None

SOIL EROSION AND SEDIMENT CONTROL

Erosion is the wearing away of the soil by water, wind, and other forces. Soil erosion threatens the Nation's soil productivity and contributes the most pollutants in our waterways. Water causes about two thirds of erosion on agricultural land. Four properties, mainly, determine a soil's erodibility: texture, slope, structure, and organic matter content.

Slope has the most influence on soil erosion potential when the site is under construction. Erosivity and runoff increase as slope grade increases. The runoff then exerts more force on the particles, breaking their bonds more readily and carrying them farther before deposition. The longer water flows along a slope before reaching a major waterway, the greater the potential for erosion.

Soil erosion during and after this proposed construction can be a primary non-point source of water pollution. Eroded soil during the construction phase can create unsafe conditions on roadways, decrease the storage capacity of lakes, clog streams and drainage channels, cause deterioration of aquatic habitats, and increase water treatment costs. Soil erosion also increases the risk of flooding by choking culverts, ditches, and storm sewers and by reducing the capacity of natural and man-made detention facilities.

The general principles of erosion and sedimentation control measures include:

- Reducing or diverting flow from exposed areas, storing flows, or limiting runoff from exposed areas
- Staging construction to keep disturbed areas to a minimum
- Establishing or maintaining temporary or permanent groundcover
- Retaining sediment on site
- Properly installing, inspecting, and maintaining control measures

Erosion control practices are useful controls only if they are properly located, installed, inspected, and maintained.

The SWCD recommends an erosion and sediment control plan for all building sites, especially if there is a wetland or stream nearby.

Table 6: Soil Erosion Potential

Soil Type	Slope	Rating	Acreage	Percent of Parcel
59A	0-2%	Slight	1.2	9.0%
145B	2-5%	Slight	1.7	12.4%
152A	0-2%	Slight	1.4	10.3%
198A	0-2%	Slight	9.3	68.2%

PRIME FARMLAND SOILS

Prime farmland soils are an important resource to Kendall County. Some of the most productive soils in the United States occur locally. Each soil map unit in the United States is assigned a prime or non-prime rating. Prime agricultural land does not need to be in the production of food & fiber.

Section 310 of the NRCS general manual states that urban or built-up land on prime farmland soils is not prime farmland. The percentages of soils map units on the parcel reflect the determination that urban or built up land on prime farmland soils is not prime farmland.

Table 7: Prime Farmland Soils

Soil Types	Prime Designation	Acreage	Percent
59A	Prime Farmland	1.2	9.0%
145B	Prime Farmland	1.7	12.4%
152A	Prime Farmland if drained	1.4	10.3%
198A	Prime Farmland	9.3	68.2%
% Prime Farmland	100%		

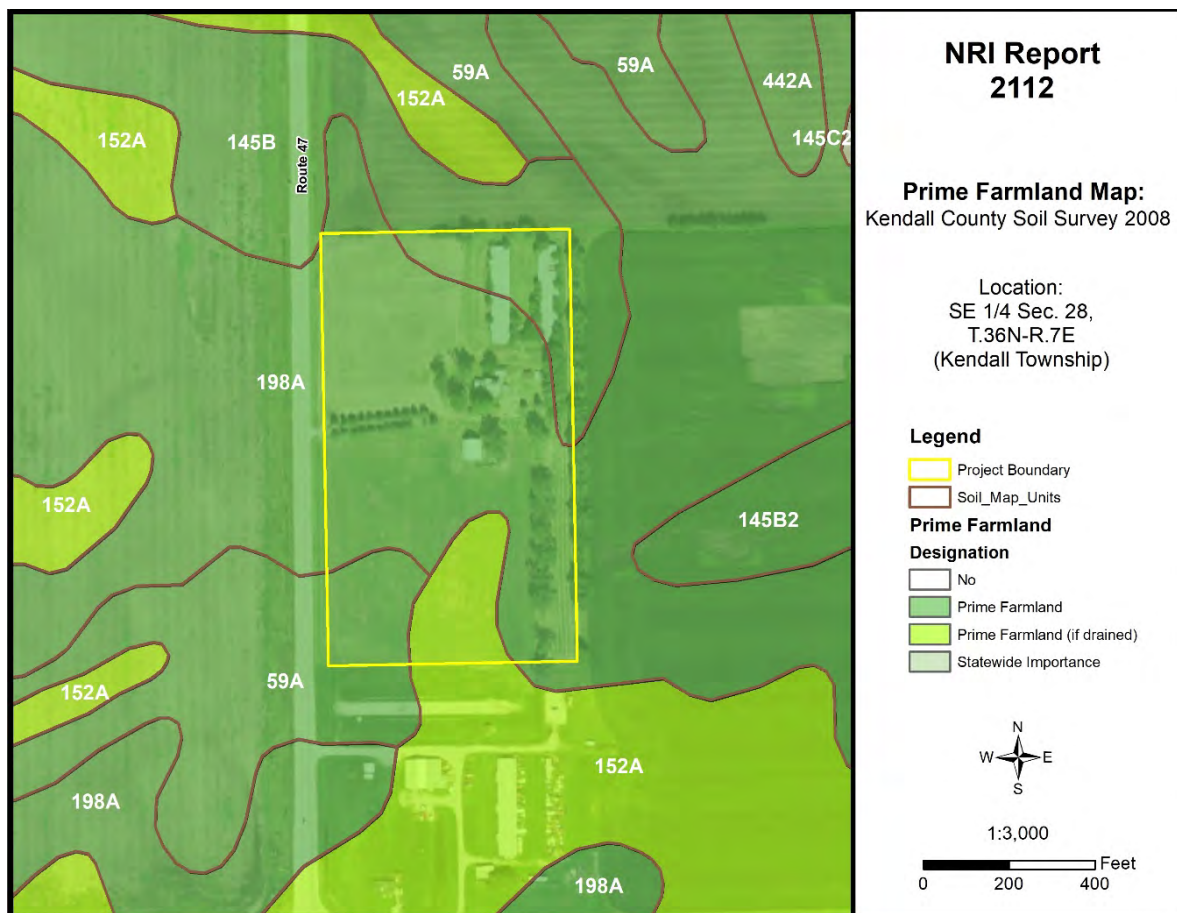


Figure 7: Map of Prime Farmland Soils

LAND EVALUATION AND SITE ASSESSMENT (LESA)

Decision-makers in Kendall County use the Land Evaluation and Site Assessment (LESA) system to determine the suitability of a land use change and/or a zoning request as it relates to agricultural land. The LESA system was developed by the United States Department of Agriculture-Natural Resources Conservation Service (USDA-NRCS) and takes into consideration local conditions such as physical characteristics of the land, compatibility of surrounding land-uses, and urban growth factors. The LESA system is a two-step procedure that includes:

LAND EVALUATION (LE)

The soils of a given area are rated and placed in groups ranging from the best to worst suited for a stated agriculture use, cropland, or forestland. The best group is assigned a value of 100, and all other groups are assigned lower values. The Land Evaluation is based on data from the Kendall County Soil Survey. The LE score is calculated by multiplying the relative value of each soil type by the number of acres of that soil. The sum of the products is then divided by the total number of acres; the answer is the Land Evaluation score on this site. The Kendall County Soil and Water Conservation District is responsible for this portion of the LESA system.

SITE ASSESSMENT (SA)

The site is numerically evaluated according to important factors that contribute to the quality of the site. Each factor selected is assigned values in accordance with the local needs and objectives. The value group is a predetermined value based upon prime farmland designation. The Kendall County LESA Committee is responsible for this portion of the LESA system.

Please Note: A land evaluation (LE) score will be compiled for every project parcel. However, when a parcel is located within municipal planning boundaries, a site assessment (SA) score is not compiled as the scoring factors are not applicable. As a result, only the LE score is available, and a full LESA score is unavailable for the parcel.

Table 8A: Land Evaluation Computation

Soil Type	Value Group	Relative Value	Acres	Product (Relative Value x Acres)
59A	2	94	1.2	112.8
145B	2	94	1.7	159.8
152A	1	100	1.4	140
198A	1	100	9.3	930
Totals			13.7	1,342.6
LE Calculation			(Product of relative value / Total Acres) 1,342.6 / 13.7 = 98	
LE Score			LE = 98	

The Land Evaluation score for this site is 98, indicating that this site is designated as prime farmland that is well suited for agricultural uses considering the Land Evaluation score is above 80.

Table 8B: Site Assessment Computation

A.	Agricultural Land Uses	Points
	1. Percentage of area in agricultural uses within 1.5 miles of site. (20-10-5-0)	20
	2. Current land use adjacent to site. (30-20-15-10-0)	20
	3. Percentage of site in agricultural production in any of the last 5 years. (20-15-10-5-0)	15
	4. Size of site. (30-15-10-0)	0
B.	Compatibility / Impact on Uses	
	1. Distance from city or village limits. (20-10-0)	20
	2. Consistency of proposed use with County Land Resource Management Concept Plan and/or municipal comprehensive land use plan. (20-10-0)	20
	3. Compatibility of agricultural and non-agricultural uses. (15-7-0)	7
C.	Existence of Infrastructure	
	1. Availability of public sewage system. (10-8-6-0)	10
	2. Availability of public water system. (10-8-6-0)	10
	3. Transportation systems. (15-7-0)	7
	4. Distance from fire protection service. (10-8-6-2-0)	8
	Site Assessment Score:	137

The Site Assessment score for this site is 137. The Land Evaluation value (98) is added to the Site Assessment value (137) to obtain a LESA Score of 235. The table below shows the level of protection for the proposed project site based on the LESA Score.

Table 9: LESA Score Summary

LESA SCORE	LEVEL OF PROTECTION
0-200	Low
201-225	Medium
226-250	High
251-300	Very High

Land Evaluation Value: 98 + Site Assessment Value: 137 = LESA Score: 235

The LESA Score for this site is 235 which indicates a high level of protection for the proposed project site. Note: Selecting the project site with the lowest total points will generally protect the best farmland located in the most viable areas and maintain and promote the agricultural industry in Kendall County. If the project is agricultural in nature, however, a higher score may provide an indication of the suitability of the project as it relates to the compatibility with existing agricultural land use.

LAND USE PLANS

Many counties, municipalities, villages, and townships have developed land-use plans. These plans are intended to reflect the existing and future land-use needs of a given community. Please contact the Kendall County Planning, Building & Zoning for information regarding the County's comprehensive land use plan and map.

DRAINAGE, RUNOFF, AND FLOOD INFORMATION

U.S.G.S Topographic maps give information on elevations, which are important mostly to determine slopes, drainage directions, and watershed information.

Elevations determine the area of impact of floods of record. Slope information determines steepness and erosion potential. Drainage directions determine where water leaves the PIQ, possibly impacting surrounding natural resources.

Watershed information is given for changing land use to a subdivision type of development on parcels greater than 10 acres.

WHAT IS A WATERSHED?

Simply stated, a watershed is the area of land that contributes water to a certain point. The watershed boundary is important because the area of land in the watershed can now be calculated using an irregular shape area calculator such as a dot counter or planimeter.

Using regional storm event information, and site-specific soils and land use information, the peak stormwater flow through the point marked "O" for a specified storm event can be calculated. This value is called a "Q" value (for the given storm event) and is measured in cubic feet per second (CFS).

When construction occurs, the Q value naturally increases because of the increase in impermeable surfaces. This process decreases the ability of soils to accept and temporarily hold water. Therefore, more water runs off and increases the Q value.

Theoretically, if each development, no matter how large or small, maintains their preconstruction Q value after construction by the installation of stormwater management systems, the streams and wetlands and lakes will not suffer damage from excessive urban stormwater.

For this reason, the Kendall County SWCD recommends that the developer for intense uses such as a subdivision calculate the preconstruction Q value for the exit point(s). A stormwater management system

should be designed, installed, and maintained to limit the postconstruction Q value to be at or below the preconstruction value.

IMPORTANCE OF FLOOD INFORMATION

A floodplain is defined as land adjoining a watercourse (riverine) or an inland depression (non-riverine) that is subject to periodic inundation by high water. Floodplains are important areas demanding protection since they have water storage and conveyance functions which affect upstream and downstream flows, water quality and quantity, and suitability of the land for human activity. Since floodplains play distinct and vital roles in the hydrologic cycle, development that interferes with their hydrologic and biologic functions should be carefully considered.

Flooding is both dangerous to people and destructive to their properties. The following maps, when combined with wetland and topographic information, can help developers and future homeowners to “sidestep” potential flooding or ponding problems.

FIRM is the acronym for the Flood Insurance Rate Map, produced by the Federal Emergency Management Agency (FEMA). These maps define flood elevation adjacent to tributaries and major bodies of water and superimpose that onto a simplified USGS topographic map. The scale of the FIRM maps is generally dependent on the size and density of parcels in that area. (This is to correctly determine the parcel location and floodplain location.) The FIRM map has three (3) zones. Zone A includes the 100-year flood, Zone B or Zone X (shaded) is the 100 to 500-year flood, and Zone C or Zone X (unshaded) is outside the floodplain.

The Hydrologic Atlas (H.A.) Series of the Flood of Record Map is also used for the topographic information. This map is different from the FIRM map mainly because it will show isolated or pocketed flooded areas. Kendall County uses both these maps in conjunction with each other for flooded area determinations. The Flood of Record maps show the areas of flood for various years. Both maps stress that the recurrence of flooding is merely statistical. A 100-year flood may occur twice in one year, or twice in one week, for that matter.

It should be noted that greater floods than those shown on the two maps are possible. The flood boundaries indicated provide a historic record only until the map publication date. Additionally, these flood boundaries are a function of the watershed conditions existing when the maps were produced. Cumulative changes in runoff characteristics caused by urbanization can result in an increase in flood height of future flood episodes.

Floodplains play a vital role in reducing the flood damage potential associated with an urbanizing area and, when left in an undisturbed state, also provide valuable wildlife habitat benefits. If it is the petitioner's intent to conduct floodplain filling or modification activities, the petitioner, and the Unit of Government responsible need to consider the potentially adverse effects this type of action could have on adjacent properties. The change or loss of natural floodplain storage often increases the frequency and severity of flooding on adjacent property.

If the available maps indicate the presence of a floodplain on the PIQ, the petitioner should contact the IDOT-OWR and FEMA to delineate a floodplain elevation for the parcel. If a portion of the property is indeed floodplain, applicable state, county, and local regulations will need to be reflected in the site plans.

Another indication of flooding potential can be found in the soils information. Hydric soils indicate the presence of drainageways, areas subject to ponding, or a naturally occurring high water table. These need to be considered along with the floodplain information when developing the site plan and the stormwater management plan. Development on hydric soils can contribute to the loss of water storage within the soil and the potential for increased flooding in the area.

This parcel is located on gradual topography (slopes 0 to 5%) with an elevation of approximately 660-672' above sea level. According to the FIRM map, the parcel in question is outside of the floodway and floodplain. The parcel drains predominantly southeast.

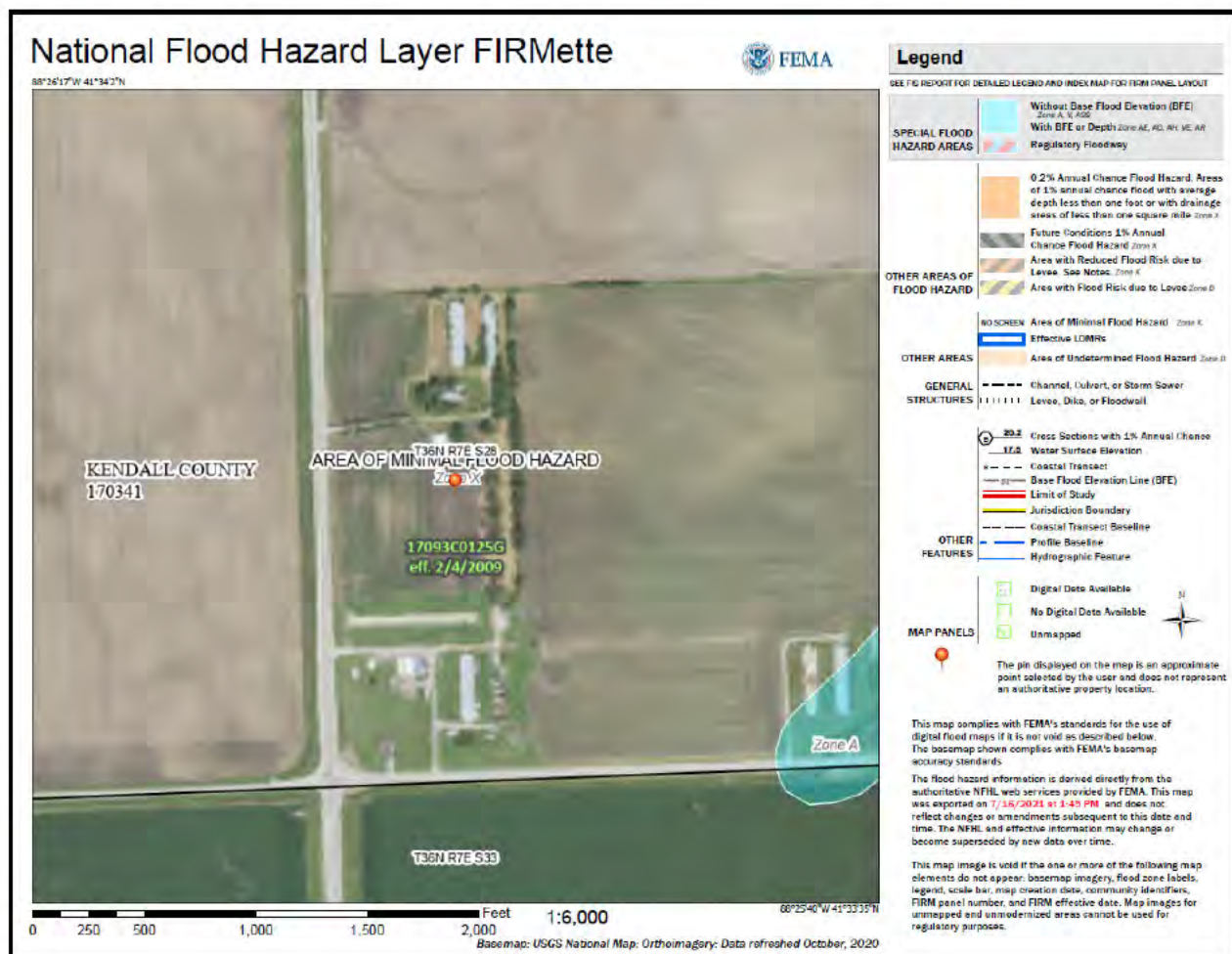


Figure 8: FEMA Floodplain Map

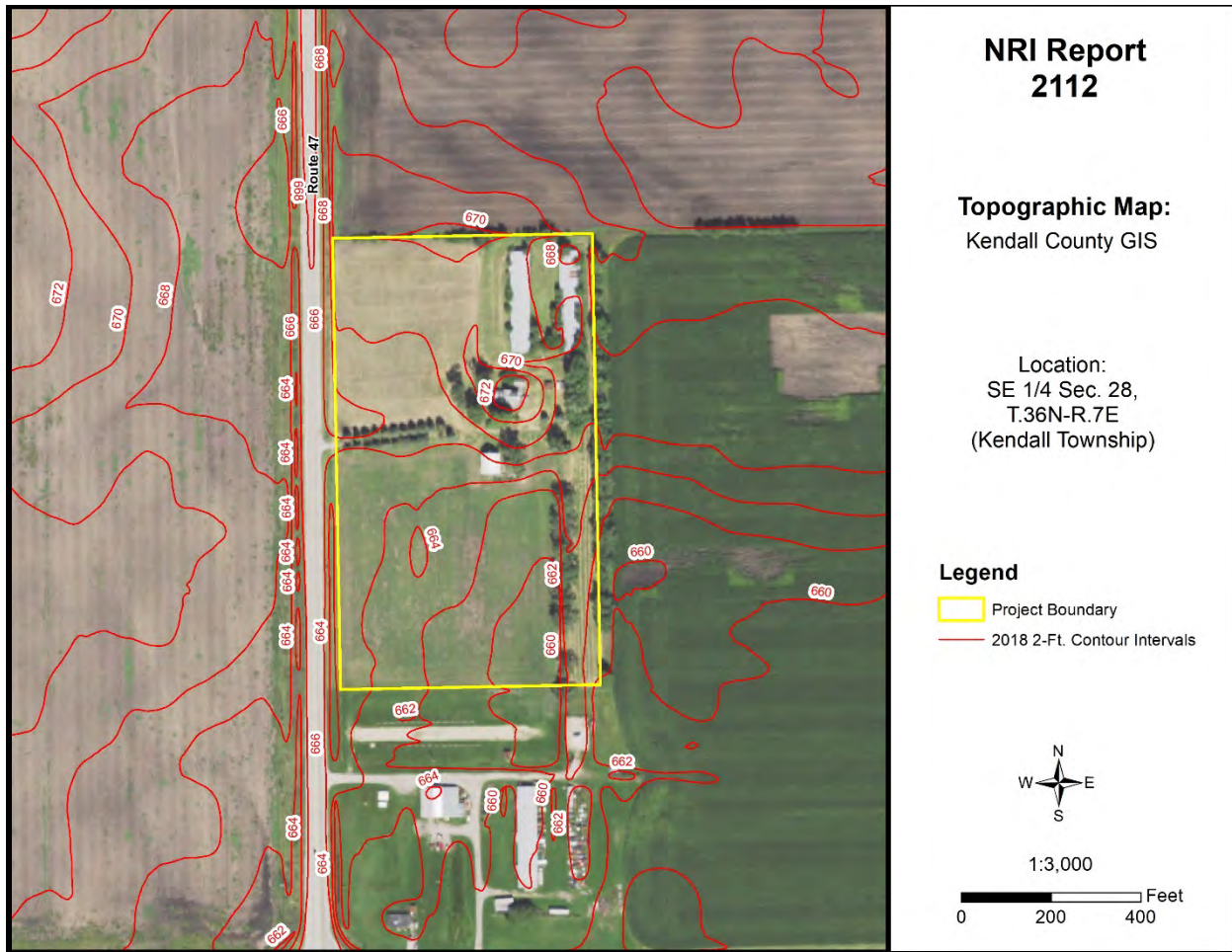


Figure 9: Topographic Map

WATERSHED PLANS

WATERSHED AND SUB WATERSHED INFORMATION

A watershed is the area of land that drains into a specific point including a stream, lake, or other body of water. High points on the Earth's surface, such as hills and ridges define watersheds. When rain falls in the watershed, it flows across the ground towards a stream or lake. Rainwater carries pollutants such as oils, pesticides, and soil.

Everyone lives in a watershed. Their actions can impact natural resources and people living downstream. Residents can minimize this impact by being aware of their environment and the implications of their activities, implementing practices recommended in watershed plans, and educating others about their watershed.

The following are recommendations to developers for protection of this watershed:

- Preserve open space
- Maintain wetlands as part of development
- Use natural water management
- Prevent soil from leaving a construction site
- Protect subsurface drainage
- Use native vegetation
- Retain natural features
- Mix housing styles and types
- Decrease impervious surfaces
- Reduce area disturbed by mass grading
- Shrink lot size and create more open space
- Maintain historical and cultural resources
- Treat water where it falls
- Preserve views
- Establish and link trails

<p>This parcel is located within the Upper Illinois River Watershed and the West Branch Aux Sable Creek/Lisbon Creek Sub Watershed.</p>
--

WETLAND INFORMATION

IMPORTANCE OF WETLAND INFORMATION

Wetlands function in many ways to provide numerous benefits to society. They control flooding by offering a slow release of excess water downstream or through the soil. They cleanse water by filtering out sediment and some pollutants and can function as rechargers of our valuable groundwater. They also are essential breeding, rearing, and feeding grounds for many species of wildlife.

These benefits are particularly valuable in urbanizing areas as development activity typically adversely affects water quality, increases the volume of stormwater runoff, and increases the demand for groundwater. In an area where many individual homes rely on shallow groundwater wells for domestic water supplies, activities that threaten potential groundwater recharge areas are contrary to the public good. The conversion of wetlands, with their sediment trapping and nutrient absorbing vegetation, to biologically barren stormwater detention ponds can cause additional degradation of water quality in downstream or adjacent areas.

It has been estimated that over 95% of the wetlands that were historically present in Illinois have been destroyed while only recently has the true environmental significance of wetlands been fully recognized. America is losing 100,000 acres of wetland a year and has saved 5 million acres total (since 1934). One acre of wetland can filter 7.3 million gallons of water a year. These are reasons why our wetlands are high quality and important.

This section contains the NRCS (Natural Resources Conservation Service) Wetlands Inventory, which is the most comprehensive inventory to date. The NRCS Wetlands Inventory is reproduced from an aerial photo at a scale of 1" equals 660 feet. The NRCS developed these maps in cooperation with U.S. EPA (Environmental Protection Agency,) and the U.S. Fish and Wildlife Service, using the National Food Security Act Manual, 3rd Edition. The main purpose of these maps is to determine wetland areas on agricultural fields and areas that may be wetlands but are in a non-agriculture setting.

The NRCS Wetlands Inventory in no way gives an exact delineation of the wetlands, but merely an outline, or the determination that there is a wetland within the outline. For the final, most accurate wetland **determination** of a specific wetland, a wetland **delineation** must be certified by NRCS staff using the National Food Security Act Manual (on agricultural land.) On urban land, a certified wetland delineator must perform the delineation using the ACOE 1987 Manual. *See the glossary section for the definitions of "delineation" and "determination."*

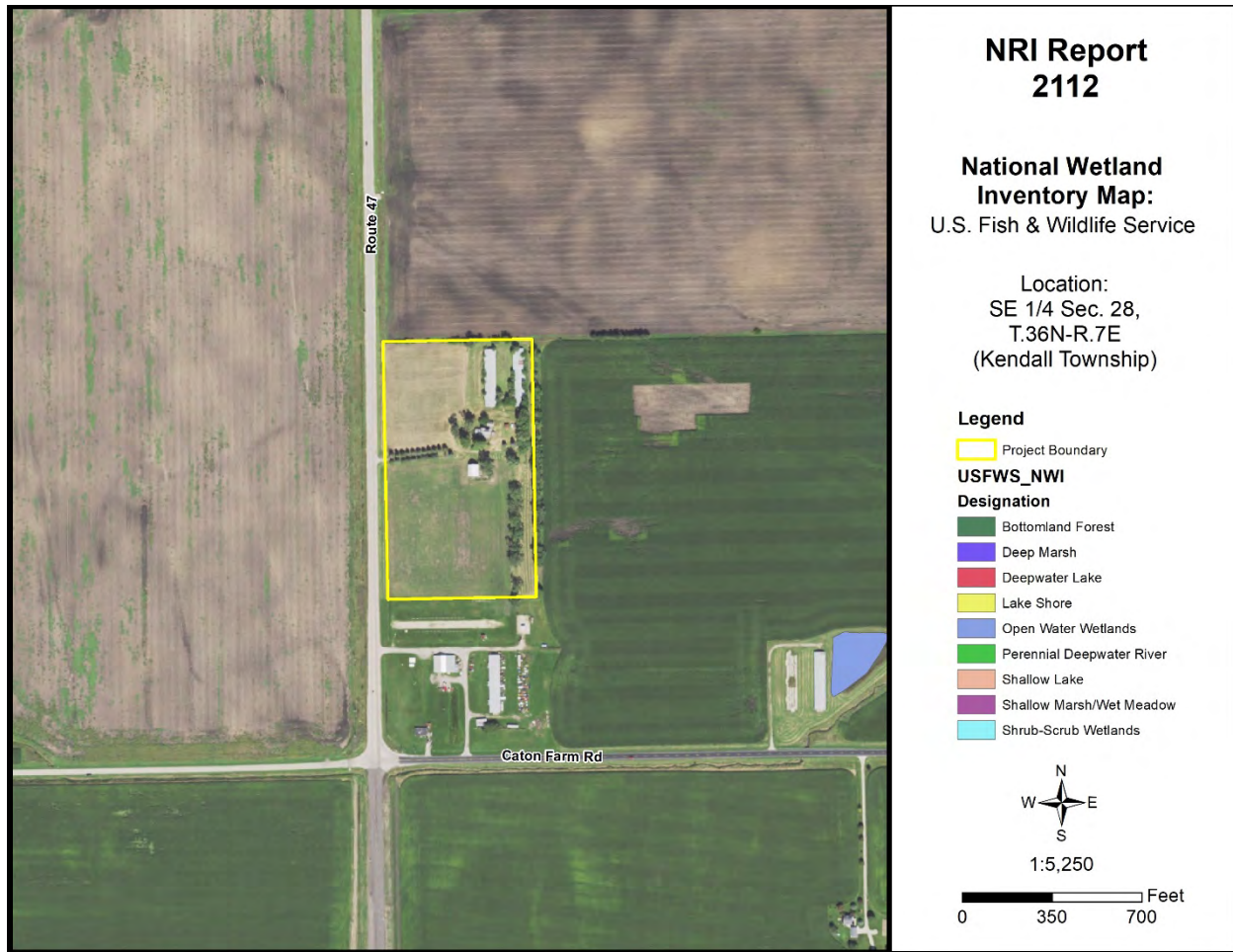


Figure 10: Wetland Map – USFWS National Wetland Inventory

Office maps indicate that mapped wetlands are not present on the parcel in question (PIQ).

HYDRIC SOILS

Soils information gives another indication of flooding potential. The soils map on the following page indicates the soil(s) on the parcel that the Natural Resources Conservation Service indicates as hydric. Hydric soils, by definition, have seasonal high water at or near the soil surface and/or have potential flooding or ponding problems. All hydric soils range from poorly suited to unsuitable for building. One group of the hydric soils are the organic soils, which formed from dead organic material. Organic soils are unsuitable for building because of not only the high water table but also their subsidence problems.

It is important to add the possibility of hydric inclusions in a soil type. An inclusion is a soil polygon that is too small to appear on these maps. While relatively insignificant for agricultural use, hydric soil inclusions become more important to more intense uses such as a residential subdivision.

While considering hydric soils and hydric inclusions, it is noteworthy to mention that subsurface agriculture drainage tile occurs in almost all poorly drained and somewhat poorly drained soils. Drainage tile expedites drainage and facilitates farming. It is imperative that these drainage tiles remain undisturbed. A damaged subsurface drainage tile may return original hydrologic conditions to all the areas that drained through the tile (ranging from less than one acre to many square miles.)

For an intense land use, such as a subdivision, the Kendall County SWCD recommends the following: a topographical survey with 1 foot contour intervals to accurately define the flood area on the parcel, an intensive soil survey to define most accurately the locations of the hydric soils and inclusions, and a drainage tile survey on the area to locate the tiles that must be preserved to maintain subsurface drainage.

Table 10: Hydric Soils

Soil Types	Drainage Class	Hydric Designation	Hydric Inclusions Likely	Acreage	Percent
59A	Somewhat Poorly Drained	Non-Hydric	No	1.2	9.0%
145B	Moderately Well Drained	Non-Hydric	No	1.7	12.4%
152A	Poorly Drained	Hydric	No	1.4	10.3%
198A	Somewhat Poorly Drained	Non-Hydric	Yes	9.3	68.2%

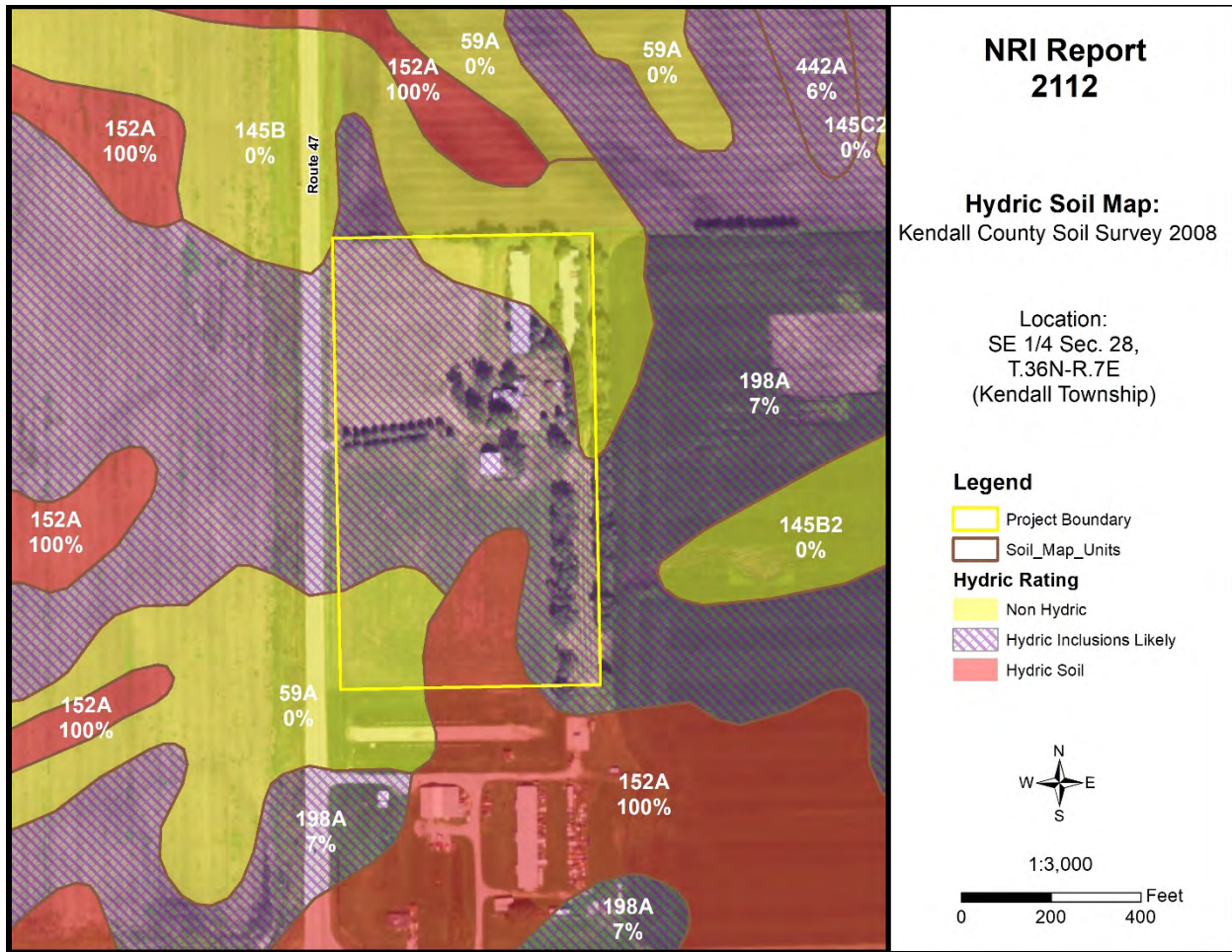


Figure 11: Hydric Soil Map

WETLAND AND FLOODPLAIN REGULATIONS

PLEASE READ THE FOLLOWING IF YOU ARE PLANNING TO DO ANY WORK NEAR A STREAM (THIS INCLUDES SMALL UNNAMED STREAMS), LAKE, WETLAND OR FLOODWAY.

The laws of the United States and the State of Illinois assign certain agencies specific and different regulatory roles to protect the waters within the State's boundaries. These roles, when considered together, include protection of navigation channels and harbors, protection against floodway encroachments, maintenance and enhancement of water quality, protection of fish and wildlife habitat and recreational resources, and, in general, the protection of total public interest. Unregulated use of the waters within the State of Illinois could permanently destroy or alter the character of these valuable resources and adversely impact the public. Therefore, please contact the proper regulatory authorities when planning any work associated with Illinois waters so that proper consideration and approval can be obtained.

WHO MUST APPLY?

Anyone proposing to dredge, fill, rip rap, or otherwise alter the banks or beds of, or construct, operate, or maintain any dock, pier, wharf, sluice, dam, piling, wall, fence, utility, floodplain or floodway subject to State or Federal regulatory jurisdiction should apply for agency approvals.

REGULATORY AGENCIES

- **Wetland or U.S. Waters:** U.S. Army Corps of Engineers, Rock Island District, Clock Tower Building, Rock Island, IL
- **Floodplains:** Illinois Department of Natural Resources/Office of Water Resources, Natural Resources Way, Springfield, IL 62702-1270.
- **Water Quality/Erosion Control:** Illinois Environmental Protection Agency, Springfield, IL

COORDINATION

We recommend early coordination with the regulatory agencies BEFORE finalizing work plans. This allows the agencies to recommend measures to mitigate or compensate for adverse impacts. Also, the agency can make possible environmental enhancement provisions early in the project planning stages. This could reduce time required to process necessary approvals.

CAUTION: Contact with the United States Army Corps of Engineers is strongly advised before commencement of any work in or near a Waters of the United States. This could save considerable time and expense. Persons responsible for willful and direct violation of Section 10 of the River and Harbor Act of 1899 or Section 404 of the Federal Water Pollution Control Act are subject to fines ranging up to \$27,500 per day of violation and imprisonment for up to one year or both.

GLOSSARY

AGRICULTURAL PROTECTION AREAS (AG AREAS) - Allowed by P.A. 81-1173. An AG AREA consists of a minimum of 350 acres of farmland, as contiguous and compact as possible. Petitioned by landowners, AG AREAS protect for a period of ten years initially, then reviewed every eight years thereafter. AG AREA establishment exempts landowners from local nuisance ordinances directed at farming operations, and designated land cannot receive special tax assessments on public improvements that do not benefit the land, e.g. water and sewer lines.

AGRICULTURE - The growing, harvesting and storing of crops including legumes, hay, grain, fruit and truck or vegetable including dairying, poultry, swine, sheep, beef cattle, pony and horse production, fur farms, and fish and wildlife farms; farm buildings used for growing, harvesting and preparing crop products for market, or for use on the farm; roadside stands, farm buildings for storing and protecting farm machinery and equipment from the elements, for housing livestock or poultry and for preparing livestock or poultry products for market; farm dwellings occupied by farm owners, operators, tenants or seasonal or year around hired farm workers.

B.G. - Below Grade. Under the surface of the Earth.

BEDROCK - Indicates depth at which bedrock occurs. Also lists hardness as rippable or hard.

FLOODING - Indicates frequency, duration, and period during year when floods are likely to occur.

HIGH LEVEL MANAGEMENT - The application of effective practices adapted to different crops, soils, and climatic conditions. Such practices include providing for adequate soil drainage, protection from flooding, erosion and runoff control, near optimum tillage, and planting the correct kind and amount of high-quality seed. Weeds, diseases, and harmful insects are controlled. Favorable soil reaction and near optimum levels of available nitrogen, phosphorus, and potassium for individual crops are maintained. Efficient use is made of available crop residues, barnyard manure, and/or green manure crops. All operations, when combined efficiently and timely, can create favorable growing conditions and reduce harvesting losses -- within limits imposed by weather.

HIGH WATERTABLE - A seasonal high watertable is a zone of saturation at the highest average depth during the wettest part of the year. May be apparent, perched, or artesian kinds of water tables.

- **Watertable, Apparent:** A thick zone of free water in the soil. An apparent water table is indicated by the level at which water stands in an uncased borehole after adequate time is allowed for adjustment in the surrounding soil.
- **Watertable, Artesian:** A water table under hydrostatic head, generally beneath an impermeable layer. When this layer is penetrated, the water level rises in an uncased borehole.
- **Watertable, Perched:** A water table standing above an unsaturated zone. In places an upper, or perched, water table is separated from a lower one by a dry zone.

DELINEATION - For Wetlands: A series of orange flags placed on the ground by a certified professional that outlines the wetland boundary on a parcel.

DETERMINATION - A polygon drawn on a map using map information that gives an outline of a wetland.

HYDRIC SOIL - This type of soil is saturated, flooded, or ponded long enough during the growing season to develop anaerobic conditions in the upper part (USDA Natural Resources Conservation Service 1987).

INTENSIVE SOIL MAPPING - Mapping done on a smaller more intensive scale than a modern soil survey to determine soil properties of a specific site, e.g. mapping for septic suitability.

LAND EVALUATION AND SITE ASSESSMENT (L.E.S.A.) - LESA is a systematic approach for evaluating a parcel of land and to determine a numerical value for the parcel for farmland preservation purposes.

MODERN SOIL SURVEY - A soil survey is a field investigation of the soils of a specific area, supported by information from other sources. The kinds of soil in the survey area are identified and their extent shown on a map, and an accompanying report describes, defines, classifies, and interprets the soils. Interpretations predict the behavior of the soils under different used and the soils' response to management. Predictions are made for areas of soil at specific places. Soils information collected in a soil survey is useful in developing land-use plans and alternatives involving soil management systems and in evaluating and predicting the effects of land use.

PALUSTRINE - Name given to inland freshwater wetlands.

PERMEABILITY - Values listed estimate the range (in rate and time) it takes for downward movement of water in the major soil layers when saturated but allowed to drain freely. The estimates are based on soil texture, soil structure, available data on permeability and infiltration tests, and observation of water movement through soils or other geologic materials.

PIQ - Parcel in question

POTENTIAL FROST ACTION - Damage that may occur to structures and roads due to ice lens formation causing upward and lateral soil movement. Based primarily on soil texture and wetness.

PRIME FARMLAND - Prime farmland soils are lands that are best suited to food, feed, forage, fiber and oilseed crops. It may be cropland, pasture, woodland, or other land, but it is not urban and built up land or water areas. It either is used for food or fiber or is available for those uses. The soil qualities, growing season, and moisture supply are those needed for a well-managed soil economically to produce a sustained high yield of crops. Prime farmland produces in highest yields with minimum inputs of energy and economic resources and farming the land results in the least damage to the environment. Prime farmland has an adequate and dependable supply of moisture from precipitation or irrigation. The temperature and growing season are favorable. The level of acidity or alkalinity is acceptable. Prime farmland has few or no rocks and is permeable to water and air. It is not excessively erodible or saturated

with water for long periods and is not frequently flooded during the growing season. The slope ranges mainly from 0 to 5 percent (USDA Natural Resources Conservation Service).

PRODUCTIVITY INDEXES - Productivity indexes for grain crops express the estimated yields of the major grain crops grown in Illinois as a single percentage of the average yields obtained under basic management from several of the more productive soils in the state. This group of soils is composed of the Muscatine, Ipava, Sable, Lisbon, Drummer, Flanagan, Littleton, Elburn and Joy soils. Each of the 425 soils found in Illinois are found in Circular 1156 from the Illinois Cooperative Extension Service.

SEASONAL - When used in reference to wetlands indicates that the area is flooded only during a portion of the year.

SHRINK-SWELL POTENTIAL - Indicates volume changes to be expected for the specific soil material with changes in moisture content.

SOIL MAPPING UNIT - A map unit is a collection of soil areas of miscellaneous areas delineated in mapping. A map unit is generally an aggregate of the delineations of many different bodies of a kind of soil or miscellaneous area but may consist of only one delineated body. Taxonomic class names and accompanying phase terms are used to name soil map units. They are described in terms of ranges of soil properties within the limits defined for taxa and in terms of ranges of taxadjuncts and inclusions.

SOIL SERIES - A group of soils, formed from a particular type of parent material, having horizons that, except for texture of the A or surface horizon, are similar in all profile characteristics and in arrangement in the soil profile. Among these characteristics are color, texture, structure, reaction, consistence, and mineralogical and chemical composition.

SUBSIDENCE - Applies mainly to organic soils after drainage. Soil material subsides due to shrinkage and oxidation.

TERRAIN - The area or surface over which a particular rock or group of rocks is prevalent.

TOPSOIL - That portion of the soil profile where higher concentrations of organic material, fertility, bacterial activity and plant growth take place. Depths of topsoil vary between soil types.

WATERSHED - An area of land that drains to an associated water resource such as a wetland, river or lake. Depending on the size and topography, watersheds can contain numerous tributaries, such as streams and ditches, and ponding areas such as detention structures, natural ponds and wetlands.

WETLAND - An area that has a predominance of hydric soils and that is inundated or saturated by surface or groundwater at a frequency and duration sufficient enough to support, and under normal circumstances does support, a prevalence of hydrophytic vegetation typically adapted for life in saturated soil conditions.

REFERENCES

Hydric Soils of the United States. USDA Natural Resources Conservation Service, 2007.

DFIRM – Digital Flood Insurance Rate Maps for Kendall County. Prepared by FEMA – Federal Emergency Management Agency.

Hydrologic Unit Map for Kendall County. Natural Resources Conservation Service, United States Department of Agriculture.

Land Evaluation and Site Assessment System. The Kendall County Department of Planning Building and Zoning, and The Kendall County Soil and Water Conservation District. In cooperation with: USDA, Natural Resources Conservation Service.

Soil Survey of Kendall County. United States Department of Agriculture 2008, Natural Resources Conservation Service.

Illinois Urban Manual. Association of Illinois Soil & Water Conservation Districts, 2020.

Kendall County Land Atlas and Plat Book. 21st Edition, 2021.

Potential For Contamination of Shallow Aquifers from Land Burial of Municipal Wastes. Illinois State Geological Survey.

Natural Resources Conservation Service National Wetland Inventory Map. United States Department of Agriculture.

Geologic Road Map of Illinois. Department of Natural Resources, Illinois State Geological Survey, Natural Resources Building, 615 East Peabody, Champaign IL 61820-6964.

Wetlands - The Corps of Engineers' Administration of the Section 404 Program (GAO/RCED-88-110).

Soil Erosion by Water - United States Department of Agriculture Natural Resources Conservation Service. Agriculture Information Bulletin 513.

The Conservation of Biological Diversity in the Great Lakes Ecosystem: Issues and Opportunities, prepared by the Nature Conservancy Great Lakes Program 79W. Monroe Street, Suite 1309, Chicago, IL 60603, January 1994.

Matt Asselmeier

From: Kannel, Joseph E <Joseph.Kannel@illinois.gov>
Sent: Wednesday, July 14, 2021 9:50 AM
To: Matt Asselmeier
Cc: Broviak, David E
Subject: RE: [External]RE: 10744 Route 47, Yorkville

Matt,

The bicycle accommodations on this project are on roadway. In the rural section, there will be 8' paved outside shoulders. In the far north end in the curb and gutter section, 13' driving lanes are provided for bicycle accommodation. The only sidewalk on the project is associated with existing sidewalk on a couple of the sideroads at the north end of the project.

Joe

From: Matt Asselmeier <masselmeier@co.kendall.il.us>
Sent: Wednesday, July 14, 2021 9:36 AM
To: Kannel, Joseph E <Joseph.Kannel@illinois.gov>
Cc: Klaas, Francis <fklaas@co.kendall.il.us>; Scott Koeppel <skoeppel@co.kendall.il.us>; Scott Gengler <sgengler@co.kendall.il.us>; Niemann, Steven M <Steven.Niemann@illinois.gov>; Ferguson, Scott A <Scott.Ferguson@illinois.gov>; Magolan, Thomas J <Thomas.Magolan@illinois.gov>; Broviak, David E <David.Broviak@illinois.gov>
Subject: RE: [External]RE: 10744 Route 47, Yorkville

Joe:

Does IDOT's planned improvements in this area include bike/pedestrian lanes?

Thanks,

Matthew H. Asselmeier, AICP, CFM
Senior Planner
Kendall County Planning, Building & Zoning
111 West Fox Street
Yorkville, IL 60560-1498
PH: 630-553-4139
Fax: 630-553-4179

From: Broviak, David E [mailto:David.Broviak@illinois.gov]
Sent: Monday, July 12, 2021 10:12 AM
To: Matt Asselmeier <masselmeier@co.kendall.il.us>
Cc: Fran Klaas <FKlaas@co.kendall.il.us>; Scott Koeppel <skoeppel@co.kendall.il.us>; Scott Gengler <sgengler@co.kendall.il.us>; Kannel, Joseph E <Joseph.Kannel@illinois.gov>; Niemann, Steven M <Steven.Niemann@illinois.gov>; Ferguson, Scott A <Scott.Ferguson@illinois.gov>; Magolan, Thomas J <Thomas.Magolan@illinois.gov>
Subject: [External]RE: 10744 Route 47, Yorkville

Matt,

Thank you for the email concerning the change in use at 10744 IL Route 47 in Yorkville.

IDOT has no concerns related to the proposed rezoning or the issuing of a special use permit.

It is the responsibility of the property owner to ensure that the access from their property to the state highway meets the policy requirements for the proposed use. Enforcing the State of Illinois access compliance is the responsibility of the Department. Questions about our access requirements may be sent to the permit section by email at DOT.D3.Permits@illinois.gov.

Additional, the Department is currently preparing contract plans for an add lane improvement of this section of IL 47. As a public involvement best practice, Joe Kannel, IDOT's Project Engineer, will contact the current property owner with information about the proposed improvement.

Thanks again,
Dave Broviak P.E.
District 3 Studies & Plans Engineer
Illinois Department of Transportation
700 East Norris Drive
Ottawa, IL 61350

Ph 815-434-8423

From: Matt Asselmeier <masselmeier@co.kendall.il.us>
Sent: Monday, July 12, 2021 9:03 AM
To: Broviak, David E <David.Broviak@illinois.gov>
Cc: Klaas, Francis <fklaas@co.kendall.il.us>; Scott Koeppel <skoeppel@co.kendall.il.us>; Scott Gengler <sgengler@co.kendall.il.us>
Subject: [External] 10744 Route 47, Yorkville

Dave:

Kendall County received a request for a rezoning and special use permit for a landscaping business at 10744 Route 47, Yorkville (PIN: 05-28-400-002).

Does IDOT have any concerns with a change of use at this property?

If you need more information, please let me know.

Thanks,

Matthew H. Asselmeier, AICP, CFM
Senior Planner
Kendall County Planning, Building & Zoning
111 West Fox Street
Yorkville, IL 60560-1498
PH: 630-553-4139
Fax: 630-553-4179



DEPARTMENT OF PLANNING, BUILDING & ZONING

111 West Fox Street • Room 203

Yorkville, IL • 60560

(630) 553-4141

Fax (630) 553-4179

Petition 21-32**Gilbert L. Niznik on Behalf of the Gilbert L. Niznik Trust Dated
September 15, 2017 and Michael and Eryn Ruffatto
Map Amendment Rezoning Property from A-1 to R-1****INTRODUCTION**

Michael and Eryn Ruffatto would like to purchase the subject property from the Gilbert L. Niznik Trust Dated September 15, 2017 and construct one (1) house.

The western one hundred feet (100') of the subject property is part of a landing strip per Ordinance 1992-6 and is not part of the rezoning request.

The application materials are included as Attachment 1. The aerial of the property is included as Attachment 2. The plat of survey is included as Attachment 3. Ordinance 1992-6 is included as Attachment 4.

SITE INFORMATION

PETITIONER: Gilbert L. Niznik on Behalf of the Gilbert L. Niznik Trust Dated September 15, 2017 and Michael and Eryn Ruffatto

ADDRESS: East and South of 800 Route 126, Plainfield

LOCATION: Approximately 0.25 Miles West of Ridge Road on the South Side of Route 126

TOWNSHIP: Na-Au-Say

PARCEL #: 06-13-101-011

LOT SIZE: 27.15 +/-

EXISTING LAND USE: Agricultural

ZONING: A-1 Agricultural District

LRMP:	Future Land Use	Suburban Residential (Max 1.00 DU/Acre)
	Roads	Route 126 is a State Maintained Arterial.
	Trails	The County has a trail planned along Route 126.
	Floodplain/ Wetlands	There is no floodplain on the property. There is a riverine wetland along the southeast corner of the property.

REQUESTED ACTION: Map Amendment Rezoning Property from A-1 to R-1

APPLICABLE REGULATIONS: Section 13:07 – Map Amendment Procedures

SURROUNDING LAND USE

Location	Adjacent Land Use	Adjacent Zoning	Land Resource Management Plan	Zoning within ½ Mile
North	Agricultural/Single-Family Residential	A-1	Suburban Residential (Max 1.00 DU/Acre)/Commercial (County) Medium Density Residential/Village Residential (Plainfield)	A-1
South	Agricultural	A-1	Suburban Residential (County) Village Residential (Plainfield)	A-1
East	Agricultural/Single-Family Residential	A-1 and R-3	Suburban Residential (County) Village Residential (Plainfield)	A-1 and R-3
West	Single-Family Residential/Airstrip	A-1 and R-1 SU	Suburban Residential (County) Low Density Residential (Plainfield)	A-1, A-1 SU, and R-1 SU (County) Low Density Single-Family Residential PUD (Plainfield)

The A-1 special use permit to the west is for professional offices. The R-1 special use to the west is for an airstrip.

PHYSICAL DATA**ENDANGERED SPECIES REPORT**

EcoCAT Report submitted (see Attachment 1, Pages 17-18) and consultation was terminated.

NATURAL RESOURCES INVENTORY

The application for NRI was submitted on August 12, 2021 (see Attachment 1, Page 16).

ACTION SUMMARY**NA-AU-SAY TOWNSHIP**

Petition information was sent to Na-Au-Say Township on August 27, 2021.

VILLAGE OF PLAINFIELD

Petition information was sent to the Village of Plainfield on August 27, 2021.

PLAINFIELD FIRE PROTECTION DISTRICT

Petition information was sent to the Plainfield Fire Protection District on August 27, 2021.

GENERAL INFORMATION

The Petitioners desire to rezone the subject property in order to build one (1) house on the subject property.

BUILDING CODES

Any new homes or accessory structures would be required to meet applicable building codes.

UTILITIES

No public or private utilities are onsite.

ACCESS

The property fronts Route 126. Staff has no concerns regarding the ability of Route 126 to support the proposed map amendment.

PARKING AND INTERNAL TRAFFIC CIRCULATION

Any new driveways constructed would be for residential purposes. Any new driveways would have to meet applicable regulations and secure proper permits.

ODORS

No new odors are foreseen.

LIGHTING

Any new lighting would be for residential use only.

LANDSCAPING AND SCREENING

Any fencing, landscaping, or screening would be for residential purposes.

SIGNAGE

Any signage would be residential in nature.

NOISE CONTROL

No noise is anticipated.

STORMWATER

Any new homes would have to be constructed per Kendall County's Stormwater Management Ordinance.

FINDINGS OF FACT

§13:07.F of the Zoning Ordinance outlines findings that the Zoning Board of Appeals must make in order to recommend in favor of the applicant on map amendment applications. They are listed below in *italics*. Staff has provided findings in **bold** below based on the recommendation:

Existing uses of property within the general area of the property in question. The surrounding properties are used for agricultural purposes or larger lot single-family residential uses. An airstrip is located on the subject property.

The Zoning classification of property within the general area of the property in question. The surrounding properties are zoned A-1, R-3, and R-1 with a special use permit. Nearby properties inside the Village of Plainfield also have residential zoning.

The suitability of the property in question for the uses permitted under the existing zoning classification. The property is presently zoned A-1. Due to the property's size, a single-family home cannot be constructed on the property under A-1 zoning regulations.

The trend of development, if any, in the general area of the property in question, including changes, if any, which may have taken place since the day the property in question was in its present zoning classification. The Zoning Board of Appeals shall not recommend the adoption of a proposed amendment unless it finds that the adoption of such an amendment is in the public interest and is not solely for the interest of the applicant. The Zoning Board of Appeals may recommend the adoption of an amendment changing the zoning classification of the property in question to any higher classification than that requested by the applicant. For the purpose of this paragraph the R-1 District shall be considered the highest classification and the M-2 District shall be considered the lowest classification. The trend of development in the area is a mix of agricultural and single-family residential uses found in rural settings.

Consistency with the purpose and objectives of the Land Resource Management Plan and other adopted County or municipal plans and policies. The Future Land Use Map in the Land Resource Management Plan classifies this property as Suburban Residential. The R-1 One Family Residential

ZPAC Memo – Prepared by Matt Asselmeier – August 27, 2021

District is consistent with the Suburban Residential classification.

RECOMMENDATION

Staff recommends approval of the proposed map amendment because the proposal is consistent with the Land Resource Management Plan.

ATTACHMENTS

1. Application Materials (Including the Petitioner's Findings of Fact, NRI, and EcoCat)
2. Aerial
3. Plat of Survey
4. Ordinance 1992-6



DEPARTMENT OF PLANNING, BUILDING & ZONING
 111 West Fox Street • Yorkville, IL • 60560
 (630) 553-4141 Fax (630) 553-4179

APPLICATION

PROJECT NAME Ruffatto

FILE #: 21-32

NAME OF APPLICANT		
Michael Ruffatto and Eryn Ruffatto		
CURRENT LANDOWNER/NAME(s)		
Gilbert L. Niznik as Trustee of the Gilbert L. Niznik Revocable Trust dated 9/15/2017		
SITE INFORMATION		
ACRES	SITE ADDRESS OR LOCATION	ASSESSOR'S ID NUMBER (PIN)
27.15	Plainfield Road, Na-Au-Say Township	06-13-101-011
EXISTING LAND USE	CURRENT ZONING	LAND CLASSIFICATION ON LRMP
vacant land	A-1	
REQUESTED ACTION (Check All That Apply):		
<input type="checkbox"/> SPECIAL USE	<input checked="" type="checkbox"/> MAP AMENDMENT (Rezoned to <u>R-1</u>)	<input type="checkbox"/> VARIANCE
<input type="checkbox"/> ADMINISTRATIVE VARIANCE	<input type="checkbox"/> A-1 CONDITIONAL USE for:	<input type="checkbox"/> SITE PLAN REVIEW
<input type="checkbox"/> TEXT AMENDMENT	<input type="checkbox"/> RPD (<input type="checkbox"/> Concept; <input type="checkbox"/> Preliminary; <input type="checkbox"/> Final)	<input type="checkbox"/> ADMINISTRATIVE APPEAL
<input type="checkbox"/> PRELIMINARY PLAT	<input type="checkbox"/> FINAL PLAT	<input type="checkbox"/> OTHER PLAT (Vacation, Dedication, etc.)
<input type="checkbox"/> AMENDMENT TO A SPECIAL USE (Major; Minor)		
¹PRIMARY CONTACT	PRIMARY CONTACT MAILING ADDRESS	PRIMARY CONTACT EMAIL
Daniel J. Kramer	[REDACTED]	[REDACTED]
PRIMARY CONTACT PHONE #	PRIMARY CONTACT FAX #	PRIMARY CONTACT OTHER # (Cell, etc.)
[REDACTED]	[REDACTED]	
²ENGINEER CONTACT	ENGINEER MAILING ADDRESS	ENGINEER EMAIL
ENGINEER PHONE #	ENGINEER FAX #	ENGINEER OTHER # (Cell, etc.)
I UNDERSTAND THAT BY SIGNING THIS FORM, THAT THE PROPERTY IN QUESTION MAY BE VISITED BY COUNTY STAFF & BOARD/ COMMISSION MEMBERS THROUGHOUT THE PETITION PROCESS AND THAT THE PRIMARY CONTACT LISTED ABOVE WILL BE SUBJECT TO ALL CORRESPONDANCE ISSUED BY THE COUNTY.		
I CERTIFY THAT THE INFORMATION AND EXHIBITS SUBMITTED ARE TRUE AND CORRECT TO THE BEST OF MY KNOWLEDGE AND THAT I AM TO FILE THIS APPLICATION AND ACT ON BEHALF OF THE ABOVE SIGNATURES.		
SIGNATURE OF APPLICANT		DATE
[REDACTED]		8/12/21

FEE PAID: \$ 500.00

CHECK #: 5288

¹Primary Contact will receive all correspondence from County

²Engineering Contact will receive all correspondence from the County's Engineering Consultants

Last Revised:
12.15.20



AUTHORIZATION FOR MAP AMENDMENT

I, Gilbert L. Niznik, hereby authorize the requested map amendment for the property currently owned by my trust that is in the rezoning process.



-417E0C02F714C0D...
Gilber L. Niznik

Given under my hand and notarial seal, this 26th day of August, 2021.



Notary Public



Please fill out the following findings of fact to the best of your capabilities. § 13:07.F of the Zoning Ordinance lists the Finding of Fact criteria the Zoning Board of Appeals must answer in order to make a recommendation to the County Board on any **map amendment** request. They are as follows:

Existing uses of property within the general area of the property in question.

There is a mix of residential and agricultural zoning in the area. However, the predominant use in the area is large lot single family residential that was developed either under prior Kendall County Ordinances since 1973 allowing various sizes of real property parcels to serve as permissible splits to construct residential residences or residences built pursuant to the Allocation Ordinance in the Kendall County Agricultural Zone. Large Lot Estate Residential type housing.

The Zoning classification of property within the general area of the property in question.

Matches the above description of the zoning with a some R-1 Rural Residential as well.

The suitability of the property in question for the uses permitted under the existing zoning classification.

The subject real property is suitable for building of large lot single family homes above the 100 year flood elevation. The area is not suitable for modern row crop farming due to the small size and proximity to landing strip and surrounding residential uses which is not conducive to modern day large scale farm equipment.

The trend of development, if any, in the general area of the property in question, including changes, if any, which may have taken place since the day the property in question was in its present zoning classification. The Zoning Board of Appeals shall not recommend the adoption of a proposed amendment unless it finds that the adoption of such an amendment is in the public interest and is not solely for the interest of the applicant. The Zoning Board of Appeals may recommend the adoption of an amendment changing the zoning classification of the property in question to any higher classification than that requested by the applicant. For the purpose of this paragraph the R-1 District shall be considered the highest classification and the M-2 District shall be considered the lowest classification.

There is a mix of residential and agricultural zoning in the area. However, the predominant use in the area is large lot single family residential that was developed either under prior Kendall County Ordinances since 1973 allowing various sizes of real property parcels to serve as permissible splits to construct residential residences or residences built pursuant to the Allocation Ordinance in the Kendall County Agricultural Zone. Large Lot Estate Residential type housing.

Consistency with the purpose and objectives of the Land Resource Management Plan and other adopted County or municipal plans and policies.

The application for the residential zoning with large lot single family residential is consistent with the residential class provided for the area in which the real property is located for this application under the Kendall County Land Resource Management Plan.

The West Half of the Northwest Quarter of Section 13, Township 36 North, Range 8 East of the Third Principal Meridian, Excepting the West 925 Feet thereof, And Also Excepting therefrom the following described Parcel as follows:

That Part of the West Half of the West Half of the Northwest Quarter of Section 13, Township 36 North, Range 8 East of the Third Principal Meridian, Na-Au-Say Township, Kendall County, Illinois, described as follows: Beginning on the North Line of said West Half of the Northwest Quarter at a point 70.00 feet West of the Northeast Corner of said Northwest Quarter; thence South along a line 70.00 feet West of and parallel to the East Line of said West Half of the Northwest Quarter, 381.33 feet; thence West along a line parallel to the said North Line of the West Half of the Northwest Quarter, 324.71 feet, thence North along a line, which is 925.00 feet East of and parallel to the West Line of the said West Half of the Northwest Quarter, thence East along the said North Line, 325.55 feet to the point of beginning.

ALTA COMMITMENT FOR TITLE INSURANCE

Issued By:


Fidelity National Title
Insurance Company

Commitment Number:

**NOTICE**

IMPORTANT - READ CAREFULLY: THIS COMMITMENT IS AN OFFER TO ISSUE ONE OR MORE TITLE INSURANCE POLICIES. ALL CLAIMS OR REMEDIES SOUGHT AGAINST THE COMPANY INVOLVING THE CONTENT OF THIS COMMITMENT OR THE POLICY MUST BE BASED SOLELY IN CONTRACT.

THIS COMMITMENT IS NOT AN ABSTRACT OF TITLE, REPORT OF THE CONDITION OF TITLE, LEGAL OPINION, OPINION OF TITLE, OR OTHER REPRESENTATION OF THE STATUS OF TITLE. THE PROCEDURES USED BY THE COMPANY TO DETERMINE INSURABILITY OF THE TITLE, INCLUDING ANY SEARCH AND EXAMINATION, ARE PROPRIETARY TO THE COMPANY, WERE PERFORMED SOLELY FOR THE BENEFIT OF THE COMPANY, AND CREATE NO EXTRACONTRACTUAL LIABILITY TO ANY PERSON, INCLUDING A PROPOSED INSURED.

THE COMPANY'S OBLIGATION UNDER THIS COMMITMENT IS TO ISSUE A POLICY TO A PROPOSED INSURED IDENTIFIED IN SCHEDULE A IN ACCORDANCE WITH THE TERMS AND PROVISIONS OF THIS COMMITMENT. THE COMPANY HAS NO LIABILITY OR OBLIGATION INVOLVING THE CONTENT OF THIS COMMITMENT TO ANY OTHER PERSON.

COMMITMENT TO ISSUE POLICY

Subject to the Notice; Schedule B, Part I-Requirements; Schedule B, Part II-Exceptions; and the Commitment Conditions, Fidelity National Title Insurance Company, a California corporation (the "Company"), commits to issue the Policy according to the terms and provisions of this Commitment. This Commitment is effective as of the Commitment Date shown in Schedule A for each Policy described in Schedule A, only when the Company has entered in Schedule A both the specified dollar amount as the Proposed Policy Amount and the name of the Proposed Insured.

If all of the Schedule B, Part I-Requirements have not been met within one hundred eighty (180) days after the Commitment Date, this Commitment terminates and the Company's liability and obligation end.

Fidelity National Title Insurance Company

By:



President

Countersigned By:

Attest:



Secretary

Authorized Officer or Agent

This page is only a part of a 2016 ALTA® Commitment for Title Insurance issued by Fidelity National Title Insurance Company. This Commitment is not valid without the Notice; the Commitment to Issue Policy; the Commitment Conditions; Schedule A; Schedule B, Part I-Requirements; Schedule B, Part II-Exceptions; and a counter-signature by the Company or its issuing agent that may be in electronic form.

Copyright American Land Title Association. All rights reserved.

The use of this Form (or any derivative thereof) is restricted to ALTA licensees and ALTA members in good standing as of the date of use. All other uses are prohibited. Reprinted under license from the American Land Title Association.

ALTA Commitment for Title Insurance (08/01/2016)



FIDELITY NATIONAL TITLE INSURANCE COMPANY**COMMITMENT NO.** [REDACTED]**Transaction Identification Data for reference only:**

ORIGINATING OFFICE:	FOR SETTLEMENT INQUIRIES, CONTACT:
Fidelity National Title Company, LLC 674 Veterans Pkwy, Unit C Yorkville, IL 60560 Main Phone: (630)553-3041 Email: ilyorkville@fnf.com	Fidelity National Title Company, LLC 674 Veterans Pkwy, Unit C Yorkville, IL 60560 Main Phone: (630)553-3041 Main Fax: (630)553-3047

Name and Address of Title Insurance Agent: Gregg Ingemunson
[REDACTED]

Order Number: [REDACTED]

Property Ref.: 0 Plainfield Rd, Plainfield, IL 60544

SCHEDULE A

1. Commitment Date: May 19, 2020

2. Policy to be issued:

(a) ALTA Owner's Policy 2006

Proposed Insured: Mike Ruffalo

Proposed Policy Amount: \$200,000.00

3. The estate or interest in the Land described or referred to in this Commitment is:

Fee Simple

4. The Title is, at the Commitment Date, vested in:

Gilbert L. Niznik, as Trustee of the Gilbert L. Niznik Revocable Trust dated September 15, 2017

5. The Land is described as follows:

SEE EXHIBIT "A" ATTACHED HERETO AND MADE A PART HEREOF

END OF SCHEDULE A

This page is only a part of a 2016 ALTA® Commitment for Title Insurance issued by Fidelity National Title Insurance Company. This Commitment is not valid without the Notice; the Commitment to Issue Policy; the Commitment Conditions; Schedule A; Schedule B, Part I-Requirements; Schedule B, Part II-Exceptions; and a counter-signature by the Company or its issuing agent that may be in electronic form.

Copyright American Land Title Association. All rights reserved.

The use of this Form (or any derivative thereof) is restricted to ALTA licensees and ALTA members in good standing as of the date of use. All other uses are prohibited. Reprinted under license from the American Land Title Association.

ALTA Commitment for Title Insurance (08/01/2016)

Page 2

Printed: 07/06/20 @ 09:24 AM
[REDACTED]

EXHIBIT "A"
Legal Description

THE WEST 1/2 OF THE NORTHWEST 1/4 (EXCEPT THE WEST 825 FEET THEREOF) OF SECTION 13, TOWNSHIP 36 NORTH, RANGE 8 EAST OF THE THIRD PRINCIPAL MERIDIAN, AND ALSO EXCEPTING THEREFROM THAT PART OF THE WEST 1/2 OF THE NORTHWEST 1/4 OF SECTION 13, TOWNSHIP 36 NORTH, RANGE 8 EAST OF THE THIRD PRINCIPAL MERIDIAN, NA-AU-SAY TOWNSHIP, KENDALL COUNTY, ILLINOIS, DESCRIBED AS FOLLOWS: BEGINNING ON THE NORTH LINE OF SAID WEST 1/2 OF THE NORTHWEST 1/4 AT A POINT 70.00 FEET WEST OF THE NORTHEAST CORNER OF SAID NORTHWEST 1/4, THENCE SOUTH ALONG A LINE 70.00 FEET WEST OF THE NORTHEAST CORNER OF SAID NORTHWEST 1/4, THENCE SOUTH ALONG A LINE 70.00 FEET WEST OF AND PARALLEL TO THE EAST LINE OF SAID WEST 1/2 OF THE NORTHWEST 1/4, 381.33 FEET, THENCE WEST ALONG A LINE PARALLEL TO THE SAID NORTH LINE OF THE WEST 1/2 OF THE NORTHWEST 1/4, 324.71 FEET, THENCE NORTH ALONG A LINE, WHICH IS 925.00 FEET EAST OF AND PARALLEL TO THE WEST LINE OF THE SAID WEST 1/2 OF THE NORTHWEST 1/4, 381.32 FEET TO THE SAID NORTH LINE OF THE WEST 1/2 OF THE NORTHWEST 1/4, THENCE EAST ALONG THE SAID NORTH LINE 325.55 FEET TO THE POINT OF BEGINNING, IN THE TOWNSHIP OF NA-AU-SAY, KENDALL COUNTY, ILLINOIS

This page is only a part of a 2016 ALTA® Commitment for Title Insurance issued by Fidelity National Title Insurance Company. This Commitment is not valid without the Notice; the Commitment to Issue Policy; the Commitment Conditions; Schedule A; Schedule B, Part I-Requirements; Schedule B, Part II-Exceptions; a counter-signature by the Company or its issuing agent that may be in electronic form.

Copyright American Land Title Association. All rights reserved.

The use of this Form (or any derivative thereof) is restricted to ALTA licensees and ALTA members in good standing as of the date of use. All other uses are prohibited. Reprinted under license from the American Land Title Association.

ALTA Commitment for Title Insurance (08/01/2016)



FIDELITY NATIONAL TITLE INSURANCE COMPANY**COMMITMENT NO.** [REDACTED]Name and Address of Title Insurance Agent: Gregg Ingemunson
[REDACTED]**SCHEDULE B, PART I
REQUIREMENTS**

All of the following Requirements must be met:

1. The Proposed Insured must notify the Company in writing of the name of any party not referred to in this Commitment who will obtain an interest in the Land or who will make a loan on the Land. The Company may then make additional Requirements or Exceptions.
2. Pay the agreed amount for the estate or interest to be insured.
3. Pay the premiums, fees, and charges for the Policy to the Company.
4. Documents satisfactory to the Company that convey the Title or create the Mortgage to be insured, or both, must be properly authorized, executed, delivered, and recorded in the Public Records.
5. The "Good Funds" section of the Title Insurance Act (215 ILCS 155/26) is effective January 1, 2010. This Act places limitations upon our ability to accept certain types of deposits into escrow. Please contact your local Fidelity National Title office regarding the application of this new law to your transaction.
6. Payment of real estate taxes affecting the land that may be due or payable prior to closing (or as may be required by a lender to be insured). Schedule B tax exception will be amended accordingly based on a later date search and payment as noted herein.
7. For all mortgages and liens referenced below, we should be furnished with proper payoff figures, authorizations, funds and documents sufficient to pay off and release said liens at or prior to closing.
8. We should be furnished a properly executed ALTA statement and, unless the land insured is a condominium unit, a survey if available. Matters disclosed by the above documentation will be shown specifically.
9. Effective June 1, 2009, pursuant to Public Act 95-988, satisfactory evidence of identification must be presented for the notarization of any and all documents notarized by an Illinois notary public. Satisfactory identification documents are documents that are valid at the time of the notarial act; are issued by a state or federal government agency; bear the photographic image of the individual's face; and bear the individual's signature.
10. The search did not disclose any open mortgages or deeds of trust of record, therefore the Company reserves the right to require further evidence to confirm that the property is unencumbered, and further reserves the right to make additional requirements or add additional items or exceptions upon receipt of the requested evidence.

This page is only a part of a 2016 ALTA® Commitment for Title Insurance issued by Fidelity National Title Insurance Company. This Commitment is not valid without the Notice; the Commitment to Issue Policy; the Commitment Conditions; Schedule A; Schedule B, Part I-Requirements; Schedule B, Part II-Exceptions; and a counter-signature by the Company or its issuing agent that may be in electronic form.

Copyright American Land Title Association. All rights reserved.

The use of this Form (or any derivative thereof) is restricted to ALTA licensees and ALTA members in good standing as of the date of use. All other uses are prohibited. Reprinted under license from the American Land Title Association.

ALTA Commitment for Title Insurance (08/01/2016)

Page 4



Printed: 07-06-20 @ 09:24 AM

FIDELITY NATIONAL TITLE INSURANCE COMPANY**COMMITMENT NO.** [REDACTED]Name and Address of Title Insurance Agent: Gregg Ingemunson
[REDACTED]**SCHEDULE B, PART I
REQUIREMENTS**
(continued)

11. The Company should be furnished the following:

- a) A Certification of Trust executed by the trustee in accordance with 760 ILCS 5/8.5, together with excerpts of the trust agreement and amendments thereto relating to the designation of trustees and the power of the trustee to act in the current transaction, or
- b) In the alternative, the trustee, in his or her sole discretion, may deliver to the Company a full copy of the trust agreement together with all amendments thereto.

The Company reserves the right to add additional items or make further requirements after review of the requested documentation.

12. The Company should be provided a copy of the death certificate (certified or uncertified) of the decedent named below:

Name of Decedent: Mary Lou Niznik, deceased

The Company reserves the right to add additional items or make further requirements after review of the requested documentation.

13. The Land described in Schedule A either is unsubdivided property or constitutes part of a subdivided lot. As a result, a Plat Act Affidavit should accompany any conveyance to be recorded. In the alternative, compliance should be had with the provisions of the Plat Act (765 ILCS 205/1 et seq.)

14. The Company should be furnished a statement that there is no property manager employed to manage the Land, or, in the alternative, a final lien waiver from any such property manager.

15. Notice: Please be aware that due to the conflict between federal and state laws concerning the cultivation, distribution, manufacture or sale of marijuana, the Company is not able to close or insure any transaction involving Land that is associated with these activities.

16. Due to office closures in place or that might occur, we should be provided with our standard form of indemnity (GAP Indemnity) for defects, liens, encumbrances, adverse claims or other matters, if any, created, first appearing in the Public Records or attaching subsequent to the Commitment Date but prior to the date of recording of the instruments under which the Proposed Insured acquires the estate or interest or mortgage covered by this commitment. Note: Due to office closures related to COVID-19 we may be temporarily unable to record documents in the normal course of business.

This page is only a part of a 2016 ALTA® Commitment for Title Insurance issued by Fidelity National Title Insurance Company. This Commitment is not valid without the Notice; the Commitment to Issue Policy; the Commitment Conditions; Schedule A; Schedule B, Part I-Requirements; Schedule B, Part II-Exceptions; and a counter-signature by the Company or its issuing agent that may be in electronic form.

Copyright American Land Title Association. All rights reserved.

The use of this Form (or any derivative thereof) is restricted to ALTA licensees and ALTA members in good standing as of the date of use. All other uses are prohibited. Reprinted under license from the American Land Title Association.

ALTA Commitment for Title Insurance (08/01/2016)

Page 5

Printed: 07.06.20 @ 09:24 AM
[REDACTED]

FIDELITY NATIONAL TITLE INSURANCE COMPANY

COMMITMENT NO. [REDACTED]

Name and Address of Title Insurance Agent: Gregg Ingemunson
[REDACTED]

**SCHEDULE B, PART I
REQUIREMENTS**
(continued)

17. Note for Information regarding endorsement requests:

All endorsements requests should be made prior to closing to allow ample time for the Company to examine required documentation.

END OF SCHEDULE B, PART I

This page is only a part of a 2016 ALTA® Commitment for Title Insurance issued by Fidelity National Title Insurance Company. This Commitment is not valid without the Notice; the Commitment to Issue Policy; the Commitment Conditions; Schedule A; Schedule B, Part I-Requirements; Schedule B, Part II-Exceptions; and a counter-signature by the Company or its issuing agent that may be in electronic form.

Copyright American Land Title Association. All rights reserved.

The use of this Form (or any derivative thereof) is restricted to ALTA licensees and ALTA members in good standing as of the date of use. All other uses are prohibited. Reprinted under license from the American Land Title Association.

ALTA Commitment for Title Insurance (08/01/2016)

Page 6

Printed: 07/06/20 @ 09:24 AM
[REDACTED]



FIDELITY NATIONAL TITLE INSURANCE COMPANY

COMMITMENT NO. Y [REDACTED]

Name and Address of Title Insurance Agent: Gregg Ingemunson
[REDACTED]**SCHEDULE B, PART II
EXCEPTIONS**

THIS COMMITMENT DOES NOT REPUBLISH ANY COVENANT, CONDITION, RESTRICTION, OR LIMITATION CONTAINED IN ANY DOCUMENT REFERRED TO IN THIS COMMITMENT TO THE EXTENT THAT THE SPECIFIC COVENANT, CONDITION, RESTRICTION, OR LIMITATION VIOLATES STATE OR FEDERAL LAW BASED ON RACE, COLOR, RELIGION, SEX, SEXUAL ORIENTATION, GENDER IDENTITY, HANDICAP, FAMILIAL STATUS, OR NATIONAL ORIGIN.

The Policy will not insure against loss or damage resulting from the terms and provisions of any lease or easement identified in Schedule A, and will include the following Exceptions unless cleared to the satisfaction of the Company:

GENERAL EXCEPTIONS

1. **Rights or claims of parties in possession not shown by Public Records.**
2. **Any encroachment, encumbrance, violation, variation, or adverse circumstance affecting the title that would be disclosed by an accurate and complete land survey of the Land.**
3. **Easements, or claims of easements, not shown by the Public Records.**
4. **Any lien, or right to a lien, for services, labor or material heretofore or hereafter furnished, imposed by law and not shown by the Public Records.**
5. **Taxes or special assessments which are not shown as existing liens by the Public Records.**
6. **Any defect, lien, encumbrance, adverse claim, or other matter that appears for the first time in the Public Records or is created, attaches, or is disclosed between the Commitment Date and the date on which all of the Schedule B, Part I—Requirements are met.**
- A 7. **Taxes for the year(s) 2020 and thereafter, not yet due and payable.**
Permanent index number(s): 06-13-101-011

Note: 2019 first installment of \$275.63 is paid.

Note: 2019 final installment of \$275.63 is paid.
- C 8. **Terms, powers, provisions, and limitations of the Trust under which title to the Land is held.**
- E 9. **Rights of the public, the State of Illinois and the municipality in and to that part of the Land, if any, taken or used for road purposes.**

This page is only a part of a 2016 ALTA® Commitment for Title Insurance issued by Fidelity National Title Insurance Company. This Commitment is not valid without the Notice; the Commitment to Issue Policy; the Commitment Conditions; Schedule A; Schedule B, Part I—Requirements; Schedule B, Part II—Exceptions; and a counter-signature by the Company or its issuing agent that may be in electronic form.

Copyright American Land Title Association. All rights reserved.

The use of this Form (or any derivative thereof) is restricted to ALTA licensees and ALTA members in good standing as of the date of use. All other uses are prohibited. Reprinted under license from the American Land Title Association.

ALTA Commitment for Title Insurance (08/01/2016)

Page 7

Printed: 07.06.20 @ 09:24 AM



FIDELITY NATIONAL TITLE INSURANCE COMPANY

COMMITMENT NO. [REDACTED]

Name and Address of Title Insurance Agent: Gregg Ingemanson
[REDACTED]

**SCHEDULE B, PART II
EXCEPTIONS
(continued)**

- D 10. Rights of Way for drainage tiles, ditches, feeders, laterals and underground pipes, if any.
- F 11. Rights of adjoining and contiguous owners to have maintained the uninterrupted flow of the waters of any stream which may flow on or through the Land.
- G 12. Rights of the people of the State of Illinois in and to that part of the Land dedicated for public highway by instrument made by Jessie L. Bethel dated April 5, 1935 and recorded April 1, 1936 in book 87 pages 578-9.
- H 13. Easement for taxiway over the East 100 feet of the Land as created in the declaration recorded January 19, 1973 as document 73-294 for the mutual benefit of adjoining owners in connection with the Landing strip immediately East of the Land reserving to the developer and/or the Aero Ridge Association Inc. the right to assess costs for the maintenance of same.
- I 14. Grant of easement dated September 8, 1972 and recorded September 25, 1972 as document 72-4482 granted by Gilbert L. Niznik and Mary Lou Niznik, his wife to Northern Illinois Gas Company, its successors and assigns, for the public utility purposes described therein, together with the right of access thereto for said purposes, in, upon, under, along, and across the South 1/2 of Route 126.
- J 15. Grant of easement dated January 11, 1974 and recorded March 11, 1974 as document 74-964 granted by Gilbert L. Niznik and Mary Lou Niznik, his wife to the Commonwealth Edison Company, its successors and assigns, for the public utility purposes described therein, together with the right of access thereto for said purposes, in, over, under, across, along, and upon that part of the Land described as follows: the East 10 feet of the East 505 feet of the South 10 feet of the North 50 feet of the West 1/2 Northwest 1/4; and also the West 10 feet of the East 300 feet of the South 10 feet of the North 50 feet of the West 1/2 Northwest 1/4.
- K 16. Grant of easement dated May 28, 1974 and recorded June 17, 1974 as document 74-2864 granted by Gilbert L. Niznik and Mary Lou Niznik, his wife to the Commonwealth Edison Company, its successors and assigns, for the public utility purposes described therein, together with the right of access thereto for said purposes, in, over, under, across, along and upon that part of the Land falling in Route 126 and also the

This page is only a part of a 2016 ALTA® Commitment for Title Insurance issued by Fidelity National Title Insurance Company. This Commitment is not valid without the Notice; the Commitment to Issue Policy; the Commitment Conditions; Schedule A; Schedule B, Part I-Requirements; Schedule B, Part II-Exceptions; and a counter-signature by the Company or its issuing agent that may be in electronic form.

Copyright American Land Title Association. All rights reserved.

The use of this Form (or any derivative thereof) is restricted to ALTA licensees and ALTA members in good standing as of the date of use. All other uses are prohibited. Reprinted under license from the American Land Title Association.

ALTA Commitment for Title Insurance (08/01/2016)

Page 8

Printed: 07/06/20 @ 09:24 AM



FIDELITY NATIONAL TITLE INSURANCE COMPANY

COMMITMENT NO. [REDACTED]

Name and Address of Title Insurance Agent: Gregg Ingemunson
[REDACTED]

**SCHEDULE B, PART II
EXCEPTIONS**
(continued)

South 10 feet of the North 50 feet of the Land.

- B 17. Existing unrecorded leases and all rights thereunder of the lessees and of any person or party claiming by, through or under the lessees.

END OF SCHEDULE B, PART II

This page is only a part of a 2016 ALTA® Commitment for Title Insurance issued by Fidelity National Title Insurance Company. This Commitment is not valid without the Notice; the Commitment to Issue Policy; the Commitment Conditions; Schedule A; Schedule B, Part I-Requirements; Schedule B, Part II-Exceptions; and a counter-signature by the Company or its issuing agent that may be in electronic form.

Copyright American Land Title Association. All rights reserved.

The use of this Form (or any derivative thereof) is restricted to ALTA licensees and ALTA members in good standing as of the date of use. All other uses are prohibited. Reprinted under license from the American Land Title Association.

ALTA Commitment for Title Insurance (08/01/2016)



COMMITMENT CONDITIONS**1. DEFINITIONS**

- (a) "Knowledge" or "Known": Actual or imputed knowledge, but not constructive notice imparted by the Public Records.
- (b) "Land": The land described in Schedule A and affixed improvements that by law constitute real property. The term "Land" does not include any property beyond the lines of the area described in Schedule A, nor any right, title, interest, estate, or easement in abutting streets, roads, avenues, alleys, lanes, ways, or waterways, but this does not modify or limit the extent that a right of access to and from the Land is to be insured by the Policy.
- (c) "Mortgage": A mortgage, deed of trust, or other security instrument, including one evidenced by electronic means authorized by law.
- (d) "Policy": Each contract of title insurance, in a form adopted by the American Land Title Association, issued or to be issued by the Company pursuant to this Commitment.
- (e) "Proposed Insured": Each person identified in Schedule A as the Proposed Insured of each Policy to be issued pursuant to this Commitment.
- (f) "Proposed Policy Amount": Each dollar amount specified in Schedule A as the Proposed Policy Amount of each Policy to be issued pursuant to this Commitment.
- (g) "Public Records": Records established under state statutes at the Commitment Date for the purpose of imparting constructive notice of matters relating to real property to purchasers for value and without Knowledge.
- (h) "Title": The estate or interest described in Schedule A.

2. If all of the Schedule B, Part I-Requirements have not been met within the time period specified in the Commitment to Issue Policy, this Commitment terminates and the Company's liability and obligation end.

3. The Company's liability and obligation is limited by and this Commitment is not valid without:

- (a) the Notice;
- (b) the Commitment to Issue Policy;
- (c) the Commitment Conditions;
- (d) Schedule A;
- (e) Schedule B, Part I-Requirements;
- (f) Schedule B, Part II-Exceptions; and
- (g) a counter-signature by the Company or its issuing agent that may be in electronic form.

4. COMPANY'S RIGHT TO AMEND

The Company may amend this Commitment at any time. If the Company amends this Commitment to add a defect, lien, encumbrance, adverse claim, or other matter recorded in the Public Records prior to the Commitment Date, any liability of the Company is limited by Commitment Condition 5. The Company shall not be liable for any other amendment to this Commitment.

5. LIMITATIONS OF LIABILITY

- (a) The Company's liability under Commitment Condition 4 is limited to the Proposed Insured's actual expense incurred in the interval between the Company's delivery to the Proposed Insured of the Commitment and the delivery of the amended Commitment, resulting from the Proposed Insured's good faith reliance to:
 - (i) comply with the Schedule B, Part I-Requirements;
 - (ii) eliminate, with the Company's written consent, any Schedule B, Part II-Exceptions; or
 - (iii) acquire the Title or create the Mortgage covered by this Commitment.
- (b) The Company shall not be liable under Commitment Condition 5(a) if the Proposed Insured requested the amendment or had Knowledge of the matter and did not notify the Company about it in writing.
- (c) The Company will only have liability under Commitment Condition 4 if the Proposed Insured would not have incurred the expense had the Commitment included the added matter when the Commitment was first delivered to the Proposed Insured.
- (d) The Company's liability shall not exceed the lesser of the Proposed Insured's actual expense incurred in good faith and described in Commitment Conditions 5(a)(i) through 5(a)(iii) or the Proposed Policy Amount.
- (e) The Company shall not be liable for the content of the Transaction Identification Data, if any.
- (f) In no event shall the Company be obligated to issue the Policy referred to in this Commitment unless all of the Schedule B, Part I-Requirements have been met to the satisfaction of the Company.
- (g) In any event, the Company's liability is limited by the terms and provisions of the Policy.

6. LIABILITY OF THE COMPANY MUST BE BASED ON THIS COMMITMENT

- (a) Only a Proposed Insured identified in Schedule A, and no other person, may make a claim under this Commitment.
- (b) Any claim must be based in contract and must be restricted solely to the terms and provisions of this Commitment.

This page is only a part of a 2016 ALTA® Commitment for Title Insurance issued by Fidelity National Title Insurance Company. This Commitment is not valid without the Notice; the Commitment to Issue Policy; the Commitment Conditions; Schedule A; Schedule B, Part I-Requirements; Schedule B, Part II-Exceptions; and a counter-signature by the Company or its issuing agent that may be in electronic form.

Copyright American Land Title Association. All rights reserved.

The use of this Form (or any derivative thereof) is restricted to ALTA licensees and ALTA members in good standing as of the date of use. All other uses are prohibited. Reprinted under license from the American Land Title Association.

ALTA Commitment for Title Insurance (08/01/2016)

Page 10

Printed: 07/06/20 @ 09:24 AM



FIDELITY NATIONAL TITLE INSURANCE COMPANY

COMMITMENT NO. [REDACTED]

(continued)

- (c) Until the Policy is issued, this Commitment, as last revised, is the exclusive and entire agreement between the parties with respect to the subject matter of this Commitment and supersedes all prior commitment negotiations, representations, and proposals of any kind, whether written or oral, express or implied, relating to the subject matter of this Commitment.
 - (d) The deletion or modification of any Schedule B, Part II-Exception does not constitute an agreement or obligation to provide coverage beyond the terms and provisions of this Commitment or the Policy.
 - (e) Any amendment or endorsement to this Commitment must be in writing and authenticated by a person authorized by the Company.
 - (f) When the Policy is issued, all liability and obligation under this Commitment will end and the Company's only liability will be under the Policy.
- 7. IF THIS COMMITMENT HAS BEEN ISSUED BY AN ISSUING AGENT**
The issuing agent is the Company's agent only for the limited purpose of issuing title insurance commitments and policies. The issuing agent is not the Company's agent for the purpose of providing closing or settlement services.
- 8. PRO-FORMA POLICY**
The Company may provide, at the request of a Proposed Insured, a pro-forma policy illustrating the coverage that the Company may provide. A pro-forma policy neither reflects the status of Title at the time that the pro-forma policy is delivered to a Proposed Insured, nor is it a commitment to insure.
- 9. ARBITRATION**
The Policy contains an arbitration clause. All arbitrable matters when the Proposed Policy Amount is Two Million And No/100 Dollars (\$2,000,000.00) or less shall be arbitrated at the option of either the Company or the Proposed Insured as the exclusive remedy of the parties. A Proposed Insured may review a copy of the arbitration rules at <http://www.alta.org/arbitration>.

END OF CONDITIONS**1031 EXCHANGE SERVICES**

If your transaction involves a tax deferred exchange, we offer this service through our 1031 division, IPX1031. As the nation's largest 1031 company, IPX1031 offers guidance and expertise. Security for Exchange funds includes segregated bank accounts and a 100 million dollar Fidelity Bond. Fidelity National Title Group also provides a 50 million dollar Performance Guaranty for each Exchange. For additional information, or to set-up an Exchange, please call Scott Nathanson at (312)223-2178 or Anna Barsky at (312)223-2169.

This page is only a part of a 2016 ALTA® Commitment for Title Insurance issued by Fidelity National Title Insurance Company. This Commitment is not valid without the Notice; the Commitment to Issue Policy; the Commitment Conditions; Schedule A; Schedule B, Part I-Requirements; Schedule B, Part II-Exceptions; and a counter-signature by the Company or its issuing agent that may be in electronic form.

Copyright American Land Title Association. All rights reserved.

The use of this Form (or any derivative thereof) is restricted to ALTA licensees and ALTA members in good standing as of the date of use. All other uses are prohibited. Reprinted under license from the American Land Title Association.

ALTA Commitment for Title Insurance (08/01/2016)





**Kendall County Soil & Water
Conservation District**

7775A Route 47, Yorkville, Illinois 60560 • (630)553-5821 extension 3



www.kendallswcd.org

NATURAL RESOURCE INFORMATION (NRI) REPORT APPLICATION

Petitioner: Michael Ruffatto and Erin Ruffatto

Contact Person: Daniel J. Kramer

Address: [REDACTED]

City, State, Zip: [REDACTED]

Phone Number: [REDACTED]

Email: [REDACTED]

Please select: How would you like to receive a copy of the NRI Report? ☐ Email ☐ Mail

Site Location & Proposed Use

Township Name Na-Au-Say

Township 36 N, Range 8 E, Section(s) 13

Parcel Index Number(s) 06-13-101-011

Project or Subdivision Name Ruffatto

Number of Acres 27.15

Current Use of Site vacant land

Proposed Use 1 single family home

Proposed Number of Lots 1

Proposed Number of Structures 1

Proposed Water Supply well

Proposed type of Wastewater Treatment septic

Proposed type of Storm Water Management _____

Type of Request

- ☒ Change in Zoning from A-1 _____ to R-1 _____
- ☐ Variance (Please describe fully on separate page)
- ☐ Special Use Permit (Please describe fully on separate page)

Name of County or Municipality the request is being filed with: Kendall County Planning, Building, and Zoning

In addition to this completed application form, please including the following to ensure proper processing:

- ☐ Plat of Survey/Site Plan – showing location, legal description and property measurements
- ☐ Concept Plan – showing the locations of proposed lots, buildings, roads, stormwater detention, open areas, etc.
- ☐ If available: topography map, field tile map, copy of soil boring and/or wetland studies
- ☒ NRI fee (Please make checks payable to Kendall County SWCD)

The NRI fees, as of July 1, 2010, are as follows:

Full Report: \$375.00 for five acres and under, plus \$18.00 per acre for each additional acre or any fraction thereof over five.

Executive Summary Report: \$300.00 (KCSWCD staff will determine when a summary or full report will be necessary.)

Fee for first five acres and under	\$ 375.00
<u>23</u> Additional Acres at \$18.00 each	\$ 414.00
Total NRI Fee	\$ 789.00

NOTE: Applications are due by the 1st of each month to be on that month's SWCD Board Meeting Agenda. Once a completed application is submitted, please allow 30 days for inspection, evaluation and processing of this report.

I (We) understand the filing of this application allows the authorized representative of the Kendall County Soil and Water Conservation District (SWCD) to visit and conduct an evaluation of the site described above. The completed NRI report expiration date will be 3 years after the date reported.

[Signature]
Petitioner or Authorized Agent

8/12/21
Date

This report will be issued on a nondiscriminatory basis without regard to race, color, religion, national origin, age, sex, handicap or marital status.

FOR OFFICE USE ONLY

NRI# _____ Date initially rec'd _____ Date all rec'd _____ Board Meeting _____
 Fee Due \$ _____ Fee Paid \$ _____ Check # _____ Over/Under Payment _____ Refund Due _____



Applicant: Mike and Eryn Ruffatto
Contact: Attorney Daniel J. Kramer
Address: [REDACTED]

IDNR Project Number: 2202727
Date: 08/17/2021

Project: Ruffato
Address: 27 acres vacant land on Route 126, Plainfield

Description: rezone property to allow one single family permit to build 1 home

Natural Resource Review Results

Consultation for Endangered Species Protection and Natural Areas Preservation (Part 1075)

The Illinois Natural Heritage Database contains no record of State-listed threatened or endangered species, Illinois Natural Area Inventory sites, dedicated Illinois Nature Preserves, or registered Land and Water Reserves in the vicinity of the project location.

Consultation is terminated. This consultation is valid for two years unless new information becomes available that was not previously considered; the proposed action is modified; or additional species, essential habitat, or Natural Areas are identified in the vicinity. If the project has not been implemented within two years of the date of this letter, or any of the above listed conditions develop, a new consultation is necessary. Termination does not imply IDNR's authorization or endorsement.

Location

The applicant is responsible for the accuracy of the location submitted for the project.

County: Kendall

Township, Range, Section:

36N, 8E, 12

36N, 8E, 13



IL Department of Natural Resources
Contact
 Adam Rawe
 217-785-5500
 Division of Ecosystems & Environment

Government Jurisdiction
 Kendall County Planning, Building, & Zoning
 Matt Asselmeier
 111 W Fox Street
 Yorkville, Illinois 60560

Disclaimer

The Illinois Natural Heritage Database cannot provide a conclusive statement on the presence, absence, or condition of natural resources in Illinois. This review reflects the information existing in the Database at the time of this inquiry, and should not be regarded as a final statement on the site being considered, nor should it be a substitute for detailed site surveys or field surveys required for environmental assessments. If additional protected resources are encountered during the project's implementation, compliance with applicable statutes and regulations is required.

IDNR Project Number: 2202727

Terms of Use

By using this website, you acknowledge that you have read and agree to these terms. These terms may be revised by IDNR as necessary. If you continue to use the EcoCAT application after we post changes to these terms, it will mean that you accept such changes. If at any time you do not accept the Terms of Use, you may not continue to use the website.

1. The IDNR EcoCAT website was developed so that units of local government, state agencies and the public could request information or begin natural resource consultations on-line for the Illinois Endangered Species Protection Act, Illinois Natural Areas Preservation Act, and Illinois Interagency Wetland Policy Act. EcoCAT uses databases, Geographic Information System mapping, and a set of programmed decision rules to determine if proposed actions are in the vicinity of protected natural resources. By indicating your agreement to the Terms of Use for this application, you warrant that you will not use this web site for any other purpose.

2. Unauthorized attempts to upload, download, or change information on this website are strictly prohibited and may be punishable under the Computer Fraud and Abuse Act of 1986 and/or the National Information Infrastructure Protection Act.

3. IDNR reserves the right to enhance, modify, alter, or suspend the website at any time without notice, or to terminate or restrict access.

Security

EcoCAT operates on a state of Illinois computer system. We may use software to monitor traffic and to identify unauthorized attempts to upload, download, or change information, to cause harm or otherwise to damage this site. Unauthorized attempts to upload, download, or change information on this server is strictly prohibited by law.

Unauthorized use, tampering with or modification of this system, including supporting hardware or software, may subject the violator to criminal and civil penalties. In the event of unauthorized intrusion, all relevant information regarding possible violation of law may be provided to law enforcement officials.



Privacy

EcoCAT generates a public record subject to disclosure under the Freedom of Information Act. Otherwise, IDNR uses the information submitted to EcoCAT solely for internal tracking purposes.

Attachment 2




August 25, 2021

 Kendall County Address Points
 Incorporated Areas
 Parcels
 Plainfield

Ownership Parcel

218




© OpenStreetMap (and) contributors, CC-BY-SA, Map data © OpenStreetMap contributors, Microsoft, Esri Community Maps contributors,

Kendall County Web GIS

View GIS Disclaimer at <https://www.co.kendall.il.us/departments/geographic-information-systems/gis-disclaimer-page/>.

PLAT OF SURVEY OF
PART OF THE WEST HALF OF NORTHWEST QUARTER OF SECTION 13, T36N-R8E, 3rd P.M.
NA-AU-SAY TOWNSHIP KENDALL COUNTY ILLINOIS



check 72-11 (R1SU or R2SU) map says R2-SU
???

Ord 92-6

#9121

ORDINANCE

AMENDING KENDALL COUNTY ZONING ORDINANCE AS AMENDED

WHEREAS, Aero Ridge Homeowners Association did petition the Zoning Board of Appeals of Kendall County for a public hearing in the manner required by law and the ordinances of Kendall County, Illinois for a proposed amendment to the Kendall County Zoning Ordinance adopted January 16, 1940; and

WHEREAS, said Zoning Board of Appeals did thereupon publish notice of a hearing on said proposed amendment to said Zoning Ordinance as provided by the Statutes of the State of Illinois, and did then hold a public hearing on said proposed amendment on the 22nd day of November, 1991, A.D., in the Kendall County Board Room and at the conclusion of said hearing said Zoning Board of Appeals voted not in favor of recommending to the County Board of Kendall County, Illinois that the special use be amended in the manner required by law; and

NOW THEREFORE, BE IT ORDAINED by the County Board of Kendall County, Illinois that the following described property has an existing R1SU, Residential Special Use for use of aircraft landing field:

The West 825 feet of the West half of the Northwest quarter of Section 13, Township 37 North, Range 8 East of the Third Principal Meridian, located in Na-Au-Say Township, Kendall County, Illinois, except the North 100 feet and the West 200 feet thereof.


BE IT FURTHER ORDAINED that the above special use classification shall be expressly made subject to the following conditions:



Conditions to Special Use Amendment

1. That the foregoing "Special Use" shall be subject to further review of the Zoning Board of Appeals and the Board of Supervisors upon notice directed to the owner of the premises herein described and a proper publication as required by law not less than fifteen days prior to date of hearing.
2. All lot owners are restricted to two airplanes which must be stored in their own hanger.
3. No airplane kept on the property unless wholly owned by a lot owner or an occupant of a dwelling in the development.
4. Each unit of this development subject to review before approval of plat.
5. There shall be no more than two airplanes per lot in the development.
6. Each individual lot and the home owners association shall be responsible for the continued maintenance of drainage tile now located in the real estate.
7. A copy of plane registrations shall be kept with the Building and Zoning office in the petitioners file #9121.

Passed this 9th day of June, 1992.

ATTEST:


Chairman, County Board of
Kendall County, Illinois


County Clerk


wrong section
+ range
NA-AU-SAY
36-8





DEPARTMENT OF PLANNING, BUILDING & ZONING

111 West Fox Street • Room 203

Yorkville, IL • 60560

(630) 553-4141

Fax (630) 553-4179

Petition 21-33**Elizabeth Bowyer on Behalf of Doragon Properties, LLC
A-1 Special Use Permit for the Sale of Agricultural Products
and Pottery, Art, and Home Decor Not Produced on the
Premises and Variance to Allow This Type of Use on Lands
Classified as Agriculture on the LRMP Map****INTRODUCTION**

The Petitioner would like to operate a monthly craft fair (sale of agricultural products not grown on premises and the sale of pottery, art, and home décor not produced on the premises) one (1) Saturday per month between April 1st and November 1st.

The Petitioner has been operating the craft fair without a special use and would like to come into compliance.

The Zoning Ordinance requires the sale of pottery, art, and home décor products to be located on properties not designated as Agricultural on the Future Land Use Map. The Petitioners are seeking a variance to this provision.

The application materials are included as Attachment 1. The plat of survey is included as Attachment 2. The aerial of the entire property is included as Attachment 3. The aerial of the area where craft fair/market would occur is included Attachment 4.

The property was granted a special use permit for landscaping business in 2005. This special use permit is included as Attachment 5.

SITE INFORMATION

PETITIONER Elizabeth Bowyer on Behalf of Doragon Properties, LLC

ADDRESS 5681 Whitewillow Road

LOCATION Southeast Corner of the Intersection of Brisbin and Whitewillow Roads



TOWNSHIP Seward

PARCEL # 09-31-100-005

LOT SIZE 50.00 +/- Acres

EXISTING LAND USE Landscaping and Nursery Business

ZONING A-1 Agricultural District with a Special Use Permit

LRMP	Current Land Use	Agricultural
	Future Land Use	Agricultural
	Roads	Brisbin Road is a County maintained Major Collector.
	Trails	Minooka has trails planned along Whitewillow and Brisbin Roads.
	Floodplain/ Wetlands	None. The pond was permitted as part of the development of the landscaping business

REQUESTED ACTION A-1 Special Use Permit for the Sale of Agricultural Products and Pottery, Art, and Home Décor Not Produced on the Premises

APPLICABLE REGULATIONS Section 7:01.D.47 – A-1 Special Uses – Permits Sales of Agricultural Products Not Grown on the Premises

Section 7:01.D.48 – A-1 Special Uses – Permits Sales of Pottery, Art, Home Décor Not Produced on the Premises with Restrictions

Section 13:04 – Variance Procedures

SURROUNDING LAND USE

Location	Adjacent Land Use	Adjacent Zoning	Land Resource Management Plan	Zoning within ½ Mile
North	Agricultural	A-1	Agricultural (County) Traditional Neighborhood (Minooka)	A-1
South	Agricultural/Farmstead	A-1	Agricultural (County) Traditional Neighborhood (Minooka)	A-1
East	Agricultural	A-1	Agricultural (County) Light Industrial (Minooka)	A-1
West	Agricultural	A-1	Agricultural (County)	A-1

PHYSICAL DATA

ENDANGERED SPECIES REPORT

EcoCat submitted on August 24, 2021, and consultation was terminated (see Attachment 1, Pages 7-8).

NATURAL RESOURCES INVENTORY

The Petitioner did an NRI application as part of a proposed cannabis business at the subject property in April 2020. The LESA Score was 220 indicating a medium level of protection. The NRI Report is included as Attachment 1, Pages 9-39.

ACTION SUMMARY

SEWARD TOWNSHIP

Seward Township was emailed information on August 27, 2021.

VILLAGE OF MINOOKA

The Village of Minooka was emailed information on August 27, 2021.

LISBON-SEWARD FIRE PROTECTION DISTRICT

Lisbon-Seward Fire Protection District was emailed information on August 27, 2021.

GENERAL

According to information provided to the County, the Petitioner would like to operate a thirty-one (31) stall craft fair west of the existing main building as identified in the aerial labeled Attachment 4. The vendor stalls are approximately twelve foot by fourteen foot (12' X 14'). The stalls are made of wood with an area to erect a tent. The stalls are also numbered; an example stall is included as Attachment 6. Pictures of the vendor row are included as Attachments 7 and 8.

No new buildings are planned for the site. No existing structures are planned for demolition.

Vendors sell a variety of craft products.

Section 7:01.D.48 places several conditions and restrictions on special use permits regarding the sale of pottery, art, and home décor. These include:

1. A sit-down food area is allowed if incidental to the primary operation of retail sales.

2. The subject parcel must not be less than three (3) acres in size.
3. Must be along a hard surfaced road classified as an arterial or major collector in the Land Resource Management Plan.
4. Is located in an area not designated as Agricultural on the Land Resource Management Plan. The Petitioner is seeking a variance to this requirement.
5. Must occur in a manner that will preserve the existing farmhouse, barns, related structures, and the pastoral setting.
6. Must serve as a transitional use between agricultural areas and advancing suburban development.
7. Must serve to prevent spot zoning.
8. Retail and wholesale must occur in an existing building, unless otherwise approved by the County Board.
9. Any new structures must reflect the current architecture of the existing structures.
10. No outside display of goods.
11. Cannot generate noise, vibrations, glare, fumes, odors, or electrical interference beyond which normally occurs on A-1 zoned property.
12. Limited demolition of farmhouse and outbuildings is allowed.
13. Site plan is required.
14. Signage must follow the requirements in the Zoning Ordinance.
15. Off-street parking must follow the requirements in the Zoning Ordinance.

Assuming the County Board approves sales outside existing buildings, all of the above requirements of the Zoning Ordinance are addressed.

If approved, this would be the tenth (10th) special use permit for the sale of products not grown on the premises in the unincorporated area.

BUSINESS OPERATION

According to the business plan provided to the County, the Petitioner would like to operate the craft fair one (1) Saturday per month between April 1st and November 1st. Vendors start setting up at 6:00 a.m. The craft fair is open to the public from 8:00 a.m. until about 4:00 p.m. Vendors leave the site by 6:00 p.m.

The Petitioner has five (5) full-time employees that monitor the craft fair, including herself and her husband.

The usual number patrons on the property at a given time for the craft fair is approximately fifty (50).

BUILDING CODES

No new structures are planned for the property.

ENVIRONMENTAL HEALTH

There are existing restrooms inside the building used for the landscaping business. There are two (2) porta-johns available for the vendors and patrons at the craft fair.

There is a private well onsite.

The Petitioner would make accommodations for vendors that want electricity.

STORMWATER AND DRAINAGE

The property drains to the southeast.

The Petitioners secured applicable permits in 2004 for the construction of the pond on the premises.

Based on the information provided, no stormwater permits are required because the Petitioner does not plan to add any impervious surface.

ROAD ACCESS

The property has access from Whitewillow Road.

PARKING

According to the aerial labeled as Attachment 4, there are approximately eighty parking spaces on the property. These include parking spaces east and south of the building used for the landscaping business. There is also parking available for vendors west of the vendor row. There six (6) identified handicapped parking spaces on the property.

LIGHTING

No additional lighting was planned as part of this project. The craft fair ends by dusk. If additional lighting were added, a photometric plan would be required because the number of parking spaces exceeds thirty (30).

SIGNAGE

The Petitioner plans to have one (1) mobile sign placed at the southeast corner of Whitewillow and Brisbin Roads. A picture of the sign is included as Attachment 9. The Petitioners would like the sign to remain at the intersection between May 1st and December 1st of each year. The sign would not be illuminated.

There are other directional signs located on the property and the landscaping business/nursery has separate signage for that portion of the business.

LANDSCAPING

No additional landscaping is planned. Nursery materials along Whitewillow Road presently serve as screening.

NOISE CONTROL

No information regarding noise control was provided.

FINDINGS OF FACT-SPECIAL USE PERMIT

§ 13:08.J of the Zoning Ordinance outlines findings that the Zoning Board of Appeals must make in order to recommend in favor of the applicant on special use permit applications. They are listed below in *italics*. Staff has provided findings in **bold** below based on the recommendation:

That the establishment, maintenance, or operation of the special use will not be detrimental to or endanger the public health, safety, morals, comfort, or general welfare. **True. The subject property already has an established landscaping and nursery business. The proposed use will complement the existing special use and will minimally impact the area.**

That the special use will not be substantially injurious to the use and enjoyment of other property in the immediate vicinity for the purposes already permitted, nor substantially diminish and impair property values within the neighborhood. The Zoning classification of property within the general area of the property in question shall be considered in determining consistency with this standard. The proposed use shall make adequate provisions for appropriate buffers, landscaping, fencing, lighting, building materials, open space and other improvements necessary to insure that the proposed use does not adversely impact adjacent uses and is compatible with the surrounding area and/or the County as a whole. **True. Conditions are proposed that will regulate hours of operation, site layout, and noise. No new buildings or other significant alterations away from the current appearance of the property or general area are planned.**

That adequate utilities, access roads and points of ingress and egress, drainage, and/or other necessary facilities have been or are being provided. **Utilities are already available at the property. Parking areas are already established. The property previously secured a stormwater management permit.**

*That the special use shall in all other respects conform to the applicable regulations of the district in which it is located, except as such regulations may in each instance be modified by the County Board pursuant to the recommendation of the Zoning Board of Appeals. **This is true provided the variance to allowing the use on property designated as Agricultural on the Land Resource Management Plan is approved.***

*That the special use is consistent with the purpose and objectives of the Land Resource Management Plan and other adopted County or municipal plans and policies. **True, the proposed use is consistent with an objective found on Page 9-21 of the Kendall County Land Resource Management Plan which calls for “a strong base of agricultural, commercial and industrial uses that provide a broad range of job opportunities, a healthy tax base, and improved quality of services to County residents.”***

FINDINGS OF FACT-VARIANCE

§ 13.04.A.3 of the Zoning Ordinance outlines findings that the Zoning Board of Appeals must make in order to grant variations. They are listed below in *italics*. Staff has provided findings in **bold** below based on the recommendation:

*That the particular physical surroundings, shape, or topographical condition of the specific property involved would result in a particular hardship or practical difficulty upon the owner if the strict letter of the regulations were carried out. **There is no topographical hardship.***

*That the conditions upon which the requested variation is based would not be applicable, generally, to other property within the same zoning classification. **Very few A-1 zoned properties have an existing commercial use as intense as the use located on the subject property. Most properties zoned A-1 and classified as Agricultural on the Land Resource Management Plan do not have the existing facilities to support this type of use.***

*That the alleged difficulty or hardship has not been created by any person presently having an interest in the property. **The owners did not create or request the land designation contained in the Land Resource Management Plan.***

*That the granting of the variation will not materially be detrimental to the public welfare or substantially injurious to other property or improvements in the neighborhood in which the property is located. **The subject property already has a special use permit. The proposed use would only operate for a very brief time of the year. No improvements to the property are planned as part of the proposal. Therefore, no injury to the public welfare or other properties is foreseen.***

*That the proposed variation will not impair an adequate supply of light and air to adjacent property, or substantially increase the congestion in the public streets or increase the danger of fire, or endanger the public safety or substantially diminish or impair property values within the neighborhood. **Because of the limited operations proposed and because no new structures are planned, the proposal will not impair the supply of light or air to adjacent properties, cause increased congestion on local streets, endanger public safety, or impair property values.***

RECOMMENDATION

Staff recommended approval of the requested special use permit and variance subject to the following conditions and restrictions:

1. The site shall be developed substantially in accordance with the attached aerial (Attachment 4). Other than parking and signage, the craft fair shall be limited to area designated as “Vendor Area” on the aerial. Any new structures related to the uses allowed by this special use permit shall require a major amendment to the special use permit and any new structures must reflect the current architecture of the existing structures.
2. A variance to Section 7:01.D.48 shall be granted to allow the sale of pottery, art, and home décor not produce on the premises to occur on property designated as Agricultural on the Future Land Use Map.
3. The subject parcel must remain at least (3) acres in size.

4. The uses allowed by this special use permit must occur in a manner that will preserve the existing pastoral setting. To that end, no vendor stall located in the northern row of the vending area shall be open toward the north.
5. Retail and wholesale sales may occur outside existing buildings.
6. The uses allowed by this special use permit cannot generate noise, vibrations, glare, fumes, odors, or electrical interference beyond which normally occurs on A-1 zoned property.
7. A maximum of thirty-one (31) vendors may be on the subject property.
8. The uses allowed by this special use permit may operate a maximum of one (1) Saturday per month. The uses may be open for sale between the hours of 8:00 a.m. and 4:00 p.m. The property owner may reduce these hours of operation. Vendors may setup no earlier than two (2) hours prior to opening and must be offsite within two (2) hours of closing. The uses allowed by this special use permit may be operational between April 1st and November 1st.
9. A maximum of five (5) people, including the property owner and their family members, shall be employees of the business allowed by this special use permit.
10. The owners of the business allowed by this special use permit may install one (1) sign on the subject property at the southeast corner of Whitewillow and Brisbin Roads in substantially the size and appearance of the sign shown in Attachment 9. The sign shall not be illuminated. The sign may be in place May 1st until December 1st. The owners of the business allowed by this special use permit may install additional directional signage for patrons inside the property.
11. The owner(s) or operator(s) of the business allowed by this special use permit shall ensure that garbage and trash shall be removed from the property at least one (1) time per week or as necessary to maintain the property clear of garbage and trash.
12. No music shall be generated by the uses allowed this special use permit.
13. The operator(s) of the uses allowed by this special use permit acknowledge and agree to follow Kendall County's Right to Farm Clause.
14. The operator(s) of the uses allowed by this special use permit shall follow all applicable Federal, State, and Local laws related to the operation of these types of uses.
15. The conditions and restrictions contained in this special use permit shall be separate from the conditions and restrictions contained in Ordinance 2005-37.
16. Failure to comply with one or more of the above conditions or restrictions could result in the amendment or revocation of the special use permit.
17. If one or more of the above conditions is declared invalid by a court of competent jurisdiction, the remaining conditions shall remain valid.
18. This special use permit shall be treated as a covenant running with the land and is binding on the successors, heirs, and assigns as to the same special use conducted on the property.

ATTACHMENTS

1. Application Materials
2. Plat of Survey
3. Aerial of the Entire Property
4. Aerial of Craft Fair Area
5. Ordinance 2005-37
6. Vendor Stall Example Picture
7. Looking West Down Vendor Row (Eastern Picture)
8. Looking West Down Vendor Row (Western Picture)
9. Sign



DEPARTMENT OF PLANNING, BUILDING & ZONING

111 West Fox Street • Yorkville, IL • 60560
(630) 553-4141 Fax (630) 553-4179

APPLICATION

PROJECT NAME _____ FILE #: _____

NAME OF APPLICANT		
DORAGON PROPERTIES INC		
CURRENT LANDOWNER/NAME(s)		
DORAGON PROPERTIES, INC		
SITE INFORMATION		
ACRES	SITE ADDRESS OR LOCATION	ASSESSOR'S ID NUMBER (PIN)
47.42	5681 Whitewillow Rd., Minooka, Illinois 60447	09-31-100-005
EXISTING LAND USE	CURRENT ZONING	LAND CLASSIFICATION ON LRMP
Agricultural	A-1	A-1
REQUESTED ACTION (Check All That Apply):		
<input checked="" type="checkbox"/> SPECIAL USE <input type="checkbox"/> MAP AMENDMENT (Rezone to _____) <input type="checkbox"/> VARIANCE <input type="checkbox"/> ADMINISTRATIVE VARIANCE <input type="checkbox"/> A-1 CONDITIONAL USE for: _____ <input type="checkbox"/> SITE PLAN REVIEW <input type="checkbox"/> TEXT AMENDMENT <input type="checkbox"/> RPD (<input type="checkbox"/> Concept; <input type="checkbox"/> Preliminary; <input type="checkbox"/> Final) <input type="checkbox"/> ADMINISTRATIVE APPEAL <input type="checkbox"/> PRELIMINARY PLAT <input type="checkbox"/> FINAL PLAT <input type="checkbox"/> OTHER PLAT (Vacation, Dedication, etc.) <input type="checkbox"/> AMENDMENT TO A SPECIAL USE (<input type="checkbox"/> Major; <input type="checkbox"/> Minor)		
¹PRIMARY CONTACT	PRIMARY CONTACT MAILING ADDRESS	PRIMARY CONTACT EMAIL
Daniel J. Kramer	[REDACTED]	[REDACTED]
PRIMARY CONTACT PHONE #	PRIMARY CONTACT FAX #	PRIMARY CONTACT OTHER #(Cell, etc.)
[REDACTED]	[REDACTED]	[REDACTED]
²ENGINEER CONTACT	ENGINEER MAILING ADDRESS	ENGINEER EMAIL
[REDACTED]	[REDACTED]	[REDACTED]
ENGINEER PHONE #	ENGINEER FAX #	ENGINEER OTHER # (Cell, etc.)
[REDACTED]	[REDACTED]	[REDACTED]
I UNDERSTAND THAT BY SIGNING THIS FORM, THAT THE PROPERTY IN QUESTION MAY BE VISITED BY COUNTY STAFF & BOARD/ COMMISSION MEMBERS THROUGHOUT THE PETITION PROCESS AND THAT THE PRIMARY CONTACT LISTED ABOVE WILL BE SUBJECT TO ALL CORRESPONDANCE ISSUED BY THE COUNTY.		
I CERTIFY THAT THE INFORMATION AND EXHIBITS SUBMITTED ARE TRUE AND CORRECT TO THE BEST OF MY KNOWLEDGE AND THAT I AM TO FILE THIS APPLICATION AND ACT ON BEHALF OF THE ABOVE SIGNATURES.		
SIGNATURE OF APPLICANT		DATE
X [REDACTED]		July 7, 2021

FEE PAID: \$ _____
CHECK #: _____

¹Primary Contact will receive all correspondence from County

²Engineering Contact will receive all correspondence from the County's Engineering Consultants



DEPARTMENT OF PLANNING, BUILDING & ZONING

111 West Fox Street • Yorkville, IL • 60560
(630) 553-4141 Fax (630) 553-4179

APPLICATION

PROJECT NAME White Willow Landscape & Nursery **FILE #:** _____

NAME OF APPLICANT White Willow Landscape and Nursery Supply		
CURRENT LANDOWNER/NAME(s) DragonProperties Inc.		
SITE INFORMATION ACRES 50.85 acres	SITE ADDRESS OR LOCATION 5661 White Willow Road, Minooka, Illinois 60447	ASSESSOR'S ID NUMBER (PIN) 09-31-100-005
EXISTING LAND USE Nursery & Landscaping Business	CURRENT ZONING A-1 Special Use	LAND CLASSIFICATION ON LRMP A-1
REQUESTED ACTION (Check All That Apply):		
<input type="checkbox"/> SPECIAL USE	<input type="checkbox"/> MAP AMENDMENT (Rezoned to _____)	<input checked="" type="checkbox"/> VARIANCE <i>Top of hill - 1st 1st 2nd 3rd 4th 5th 6th 7th 8th 9th 10th 11th 12th 13th 14th 15th 16th 17th 18th 19th 20th 21st 22nd 23rd 24th 25th 26th 27th 28th 29th 30th 31st 32nd 33rd 34th 35th 36th 37th 38th 39th 40th 41st 42nd 43rd 44th 45th 46th 47th 48th 49th 50th 51st 52nd 53rd 54th 55th 56th 57th 58th 59th 60th 61st 62nd 63rd 64th 65th 66th 67th 68th 69th 70th 71st 72nd 73rd 74th 75th 76th 77th 78th 79th 80th 81st 82nd 83rd 84th 85th 86th 87th 88th 89th 90th 91st 92nd 93rd 94th 95th 96th 97th 98th 99th 100th</i>
<input type="checkbox"/> ADMINISTRATIVE VARIANCE	<input type="checkbox"/> A-1 CONDITIONAL USE for: _____	<input type="checkbox"/> SITE PLAN REVIEW
<input type="checkbox"/> TEXT AMENDMENT	<input type="checkbox"/> RPD (____ Concept; ____ Preliminary; ____ Final)	<input type="checkbox"/> ADMINISTRATIVE APPEAL
<input type="checkbox"/> PRELIMINARY PLAT	<input type="checkbox"/> FINAL PLAT	<input type="checkbox"/> OTHER PLAT (Vacation, Dedication, etc.)
<input type="checkbox"/> AMENDMENT TO A SPECIAL USE (____ Major; ____ Minor)		
1 PRIMARY CONTACT Daniel J. Kramer	PRIMARY CONTACT MAILING ADDRESS [REDACTED]	PRIMARY CONTACT EMAIL [REDACTED]
PRIMARY CONTACT PHONE # [REDACTED]	PRIMARY CONTACT FAX # [REDACTED]	PRIMARY CONTACT OTHER # (Cell, etc.) [REDACTED]
2 ENGINEER CONTACT	ENGINEER MAILING ADDRESS	ENGINEER EMAIL
ENGINEER PHONE #	ENGINEER FAX #	ENGINEER OTHER # (Cell, etc.)
I UNDERSTAND THAT BY SIGNING THIS FORM, THAT THE PROPERTY IN QUESTION MAY BE VISITED BY COUNTY STAFF & BOARD/ COMMISSION MEMBERS THROUGHOUT THE PETITION PROCESS AND THAT THE PRIMARY CONTACT LISTED ABOVE WILL BE SUBJECT TO ALL CORRESPONDANCE ISSUED BY THE COUNTY.		
I CERTIFY THAT THE INFORMATION AND EXHIBITS SUBMITTED ARE TRUE AND CORRECT TO THE BEST OF MY KNOWLEDGE AND THAT I AM TO FILE THIS APPLICATION AND ACT ON BEHALF OF THE ABOVE SIGNATURES.		
SIGNATURE OF APPLICANT [REDACTED]		DATE 8/25/2021

FEE PAID: \$ _____
CHECK #: _____

¹ Primary Contact will receive all correspondence from County

² Engineering Contact will receive all correspondence from the County's Engineering Consultants



Document prepared by:
John P. Antonopoulos

201800009765

DEBBIE GILLETTE
RECORDER - KENDALL COUNTY, IL

Mail document to:
Ann Grow

RECORDED: 7/12/2018 01:55 PM
TRSD: 39.00 RHSPS FEE: 10.00
STATE TAX: 977.00
COUNTY TAX: 488.58
PAGES: 3

Mail tax bills to:
Doragon Properties, Inc.

TRUSTEE'S DEED

THIS INDENTURE is made this 2nd day of July, 2018, between Grantor, TIMOTHY J. WALLACE, TRUSTEE OF THE TIMOTHY J. WALLACE SELF-DECLARATION OF TRUST DATED APRIL 26, 2013, of the Village of Bolingbrook, State of Illinois, and Grantee, DORAGON PROPERTIES, INC. of 1420 Davey Road, Suite 100, Woodridge, Illinois 60517.

WITNESSETH, that Grantor, in consideration of the sum of Ten Dollars, receipt whereof is hereby acknowledged, and in pursuance of the power and authority vested in the Grantor as said Trustee and of every other power and authority the Grantor hereunto enabling, does hereby convey and warrant unto the Grantee, in fee simple, the following described real estate, situated in the County of Cook and State of Illinois, to wit:

See legal description on reverse side hereof

Address: 5681 White Willow Road, Minooka, IL 60447

PIN# 09-31-100-005

Subject to: general real estate taxes not due and payable at the time of closing, covenants, conditions and restrictions of record, building lines and easements, if any, so long as they do not interfere with the current use and enjoyment of the real estate;

FIRST AMERICAN TITLE
FILE #

TIMOTHY J. WALLACE, TRUSTEE OF THE
TIMOTHY J. WALLACE SELF-DECLARATION OF
TRUST DATED APRIL 26, 2013

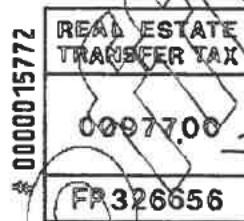
State of Illinois, County of Cook, ss. I, the undersigned, a Notary Public in and for said County in the State aforesaid, DO HEREBY CERTIFY, that TIMOTHY J. WALLACE, TRUSTEE OF THE TIMOTHY J. WALLACE SELF-DECLARATION OF TRUST DATED APRIL 26, 2013, personally known to me to be the same person whose name is subscribed to the foregoing instrument, appeared before me this day in person, and acknowledged that he signed, sealed and delivered the said instrument as his free and voluntary act, for the uses and purposes therein set forth, including the release and waiver of the right of homestead. Given under my hand and official seal this 2nd day of July, 2018.

OFFICIAL SEAL
John P. Antonopoulos
Notary Public, State of Illinois
My Commission Expires November 28, 2021
Notary Public

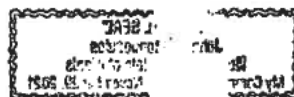
LEGAL DESCRIPTION

That part of the North half of the Northwest quarter of Section 31, Township 35 North, Range 8 East of the Third Principal Meridian, described as follows:

Commencing at the Northwest corner of said Northwest quarter, said point being the point of beginning; thence along the North line of said Northwest quarter North 89 degrees 28 minutes 50 seconds East for a distance of 1789.78 feet to a point on the East line of said Northwest quarter; thence along said East line South 00 degrees 35 minutes 51 seconds East for a distance of 1294.24 feet; thence South 88 degrees 58 minutes 23 seconds West for a distance of 1803.50 feet to a point on the West line of said Northwest quarter; thence along said West line North 00 degrees 00 minutes 00 seconds East for a distance of 415.62 feet; thence North 90 degrees 00 minutes 00 seconds East for a distance of 590.52 feet; thence North 00 degrees 00 minutes 00 seconds East for a distance of 295.06 feet; thence South 90 degrees 00 minutes 00 seconds West for a distance of 590.52 feet to a point on said West line; thence along said West line North 00 degrees 00 minutes 00 seconds East for a distance of 599.60 feet to the point of beginning, in the County of Kendall, State of Illinois.



COUNTY OF KENDALL
REAL ESTATE TRANSFER TAX
488.50 JM





Debbie Gillette
Kendall County Clerk & Recorder

PLAT ACT AFFIDAVIT OF METES AND BOUNDS

STATE OF ILLINOIS)

)SS

COUNTY OF KENDALL)

Denise Ballard aka American Title, being duly sworn on oath, states that affiant resides at [REDACTED]. And further states that: (please check the appropriate box)

A. ☒ That the attached deed is not in violation of 765 ILCS 205/1(a), in that the sale or exchange is of an entire tract of land not being part of a larger tract of land; or

B. ☐ That the attached deed is not in violation of 765 ILCS 205/1(b) for one of the following reasons: (please circle the appropriate number)

1. The division or subdivision of land into parcels or tracts of 5.0 acres or more in size which does not involve any new streets or easements of access;
2. The division of lots or blocks of less than one (1) acre in any recorded subdivision which does not involve any new streets or easements of access;
3. The sale or exchange of parcels of land between owners of adjoining and contiguous land;
4. The conveyance of parcels of land or interests therein for use as right of way for railroads or other public utility facilities and other pipe lines which does not involve any new streets or easements of access;
5. The conveyance of land owned by a railroad or other public utility which does not involve any new streets or easements of access;
6. The conveyance of land for highway or other public purposes or grants or conveyances relating to the dedication of land for public use or instruments relating to the vacation of land impressed with a public use;
7. Conveyances made to correct descriptions in prior conveyances;
8. The sale or exchange of parcels or tracts of land following the division into not more than two (2) parts of a particular parcel or tract of land existing on July 17, 1959, and not involving any new streets or easements of access;
9. The sale of a single lot of less than 5.0 acres from a larger tract when a survey is made by an Illinois Registered Land Surveyor, provided, that this exemption shall not apply to the sale of any subsequent lots from the same larger tract of land, as determined by the dimensions and configuration of the larger tract on October 1, 1973, and provided also that this exemption does not invalidate any local requirements applicable to the subdivision of land;
10. The conveyance is of land described in the same manner as title was taken by grantor(s).

AFFIANT further states that 5 he makes this affidavit for the purpose of inducing the Recorder of Deeds of Kendall County, Illinois, to accept the attached deed for recording.

SUBSCRIBED AND SWORN TO BEFORE ME

This 10 day of July, 2018

Signature of Notary Public



Signature of Affiant

111 West Fox Street, Yorkville IL 60560-1498
 Tel: (630) 553-4104 • Fax: (630) 553-4119 • Email: Dgillette@co.kendall.il.us

KENDALL COUNTY DISCLOSURE OF BENEFICIARIES FORM

1. Applicant Doragon Properties Inc.
 Address _____
 City _____ State _____ Zip _____
2. Nature of Benefit Sought _____
3. Nature of Applicant: (Please check one)
☐ Natural Person (a)
☒ Corporation (b)
☐ Land Trust/Trustee (c)
☐ Trust/Trustee (d)
☐ Partnership (e)
☐ Joint Venture (f)
4. If applicant is an entity other than described in Section 3, briefly state the nature and characteristics of the applicant:
5. If your answer to Section 3 you have checked letter b, c, d, e, or f, identify by name and address each person or entity who is a 5% shareholder in case of a corporation, a beneficiary in the case of a trust or land trust, a joint venture in the case of a joint venture, or who otherwise has proprietary interest, interest in profits and losses or right to control such entity:

NAME	ADDRESS	INTEREST
X Eric Doragon	[REDACTED]	100%
Elizabeth Doragon	[REDACTED]	

6. Name, address, and capacity of person making this disclosure on behalf of the applicant:


X David J. Korman

I, [REDACTED], being first duly sworn under oath that I am the person making this disclosure on behalf of the applicant, that I am duly authorized to make the disclosure, that I have read the above and foregoing Disclosure of Beneficiaries, and that the statements contained therein are true in both substance and fact.

Subscribed and sworn to before me this 9th day of July, A.D. 2021

(seal)

[REDACTED]
Notary Public





Applicant: White Willow Nursery and Landscaping
Contact: Attorney Daniel J. Kramer
Address: [REDACTED]

IDNR Project Number: 2203261
Date: 08/24/2021

Project: White Willow Landscape and Nursery Supply
Address: 5681 White Will Road, Minooka

Description: Special use to operate a Farmer's Market with no new improvements

Natural Resource Review Results

Consultation for Endangered Species Protection and Natural Areas Preservation (Part 1075)

The Illinois Natural Heritage Database contains no record of State-listed threatened or endangered species, Illinois Natural Area Inventory sites, dedicated Illinois Nature Preserves, or registered Land and Water Reserves in the vicinity of the project location.

Consultation is terminated. This consultation is valid for two years unless new information becomes available that was not previously considered; the proposed action is modified; or additional species, essential habitat, or Natural Areas are identified in the vicinity. If the project has not been implemented within two years of the date of this letter, or any of the above listed conditions develop, a new consultation is necessary. Termination does not imply IDNR's authorization or endorsement.

Location

The applicant is responsible for the accuracy of the location submitted for the project.

County: Kendall

Township, Range, Section:

35N, 8E, 30

35N, 8E, 31



IL Department of Natural Resources

Contact

Adam Rawe
 217-785-5500
 Division of Ecosystems & Environment

Government Jurisdiction

Kendall County Planning, Building, & Zoning
 Matt Asselmeier
 111 W Fox Street
 Yorkville, Illinois 60560

Disclaimer

The Illinois Natural Heritage Database cannot provide a conclusive statement on the presence, absence, or condition of natural resources in Illinois. This review reflects the information existing in the Database at the time of this inquiry, and should not be regarded as a final statement on the site being considered, nor should it be a substitute for detailed site surveys or field surveys required for environmental assessments. If additional protected resources are encountered during the project's implementation, compliance with applicable statutes and regulations is required.

IDNR Project Number: 2203261

Terms of Use

By using this website, you acknowledge that you have read and agree to these terms. These terms may be revised by IDNR as necessary. If you continue to use the EcoCAT application after we post changes to these terms, it will mean that you accept such changes. If at any time you do not accept the Terms of Use, you may not continue to use the website.

1. The IDNR EcoCAT website was developed so that units of local government, state agencies and the public could request information or begin natural resource consultations on-line for the Illinois Endangered Species Protection Act, Illinois Natural Areas Preservation Act, and Illinois Interagency Wetland Policy Act. EcoCAT uses databases, Geographic Information System mapping, and a set of programmed decision rules to determine if proposed actions are in the vicinity of protected natural resources. By indicating your agreement to the Terms of Use for this application, you warrant that you will not use this web site for any other purpose.

2. Unauthorized attempts to upload, download, or change information on this website are strictly prohibited and may be punishable under the Computer Fraud and Abuse Act of 1986 and/or the National Information Infrastructure Protection Act.

3. IDNR reserves the right to enhance, modify, alter, or suspend the website at any time without notice, or to terminate or restrict access.

Security


EcoCAT operates on a state of Illinois computer system. We may use software to monitor traffic and to identify unauthorized attempts to upload, download, or change information, to cause harm or otherwise to damage this site. Unauthorized attempts to upload, download, or change information on this server is strictly prohibited by law.

Unauthorized use, tampering with or modification of this system, including supporting hardware or software, may subject the violator to criminal and civil penalties. In the event of unauthorized intrusion, all relevant information regarding possible violation of law may be provided to law enforcement officials.

Privacy

EcoCAT generates a public record subject to disclosure under the Freedom of Information Act. Otherwise, IDNR uses the information submitted to EcoCAT solely for internal tracking purposes.

NATURAL RESOURCE INFORMATION (NRI) REPORT: 2005



April
2020

Petitioner: Bird's Nest Farms LLC
Contact: Jon Molfese

Prepared by:



**Kendall County Soil & Water
Conservation District**

7775A Route 47 • Yorkville, Illinois 60560
Phone: (630)553-5821 x3 • Fax: (630)553-7442
www.kendallswcd.org

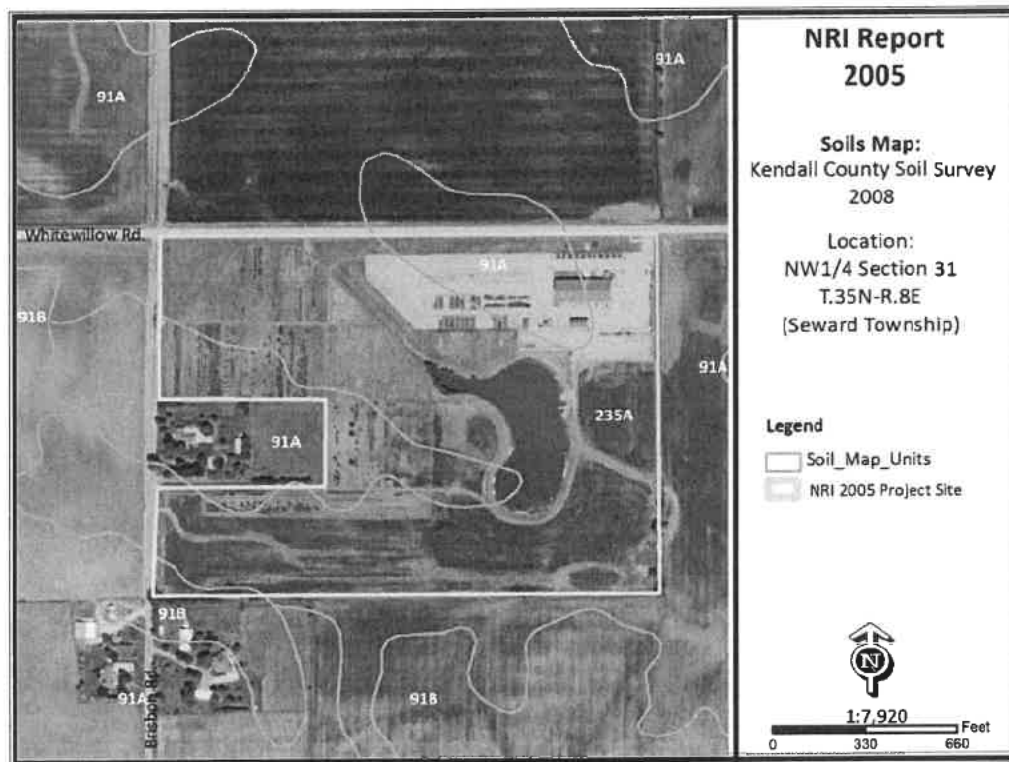
2005

Executive Summary

April 2020

Petitioner: Bird's Nest Farms LLC**Contact Person:** Jon Molfese**County or Municipality the petition is filed with:** Kendall County**Location of Parcel:** NW¼ Section 31, T.35N.-R.8E. (Seward Township) of the 3rd Principal Meridian**Project or Subdivision Name:** Not Provided**Existing Zoning & Land Use:** A-1 Special Use; Cropland, Pond, Nursery Wholesale Business**Proposed Zoning & Land Use:** Special Use Permit; Adult-Use Indoor Cannabis Cultivation**Proposed Water Source:** Well**Proposed Type of Sewage Disposal System:** Septic**Proposed Type of Storm Water Management:** Retention Pond**Size of Site:** 4.5 acres**Land Evaluation Site Assessment Score:** 220 (Land Evaluation: 93; Site Assessment: 127)

Natural Resource Findings

Soil Map:**SOIL INFORMATION:**

Based on information from the United States Department of Agriculture-Natural Resources Conservation Service (USDA-NRCS) 2008 Kendall County Soil Survey, this parcel is shown to contain the following soil types (please note this does not replace the need for or results of onsite soil testing; if completed, please refer to onsite soil test results for planning/engineering purposes):

Table 1:

Map Unit	Soil Name	Drainage Class	Hydrologic Group	Hydric Designation	Farmland Designation
91A	Swygert silty clay loam, 0-2% slopes	Somewhat Poorly Drained	C/D	Non-hydric Hydric Inclusions Likely	Prime Farmland
91B	Swygert silty clay loam, 2-4% slopes	Somewhat Poorly Drained	C/D	Non-hydric Hydric Inclusions Likely	Prime Farmland
235A	Bryce silty clay, 0-2% slopes	Poorly Drained	C/D	Hydric	Prime Farmland (if drained)

Hydrologic Soil Groups: Soils have been classified into four (A, B, C, D) hydrologic groups based on runoff characteristics due to rainfall. If a soil is assigned to a dual hydrologic group (A/D, B/D or C/D), the first letter is for drained areas and the second letter is for undrained areas.

- ✓ **Hydrologic group A:** Soils have a high infiltration rate (low runoff potential) when thoroughly wet. These consist mainly of deep, well drained to excessively drained sands or gravelly sands. These soils have a high rate of water transmission.
- ✓ **Hydrologic group B:** Soils have a moderate infiltration rate when thoroughly wet, consist chiefly of moderately deep to deep, moderately well drained to well drained soils that have a moderately fine to moderately coarse texture. These soils have a moderate rate of water transmission.
- ✓ **Hydrologic group C:** Soils having a slow infiltration rate when thoroughly wet. These consist chiefly of soils having a layer that impedes the downward movement of water or soils of moderately fine texture or fine texture. These soils have a slow rate of water transmission.
- ✓ **Hydrologic group D:** Soils having a very slow infiltration rate (high runoff potential) when thoroughly wet. These consist chiefly of clays that have a high shrink-swell potential, soils that have a high water table, have a claypan or clay layer at or near the surface, and soils that are shallow over nearly impervious material. These soils have a very slow rate of water transmission.

Hydric Soils: A hydric soil is one that formed under conditions of saturation, flooding, or ponding long enough during the growing season to develop anaerobic conditions in the upper part of the soil profile that supports the growth or regeneration of hydrophytic vegetation. Soils with hydric inclusions have map units dominantly made up of non-hydric soils that may have inclusions of hydric soils in the lower positions on the landscape. Of the soils found onsite, one is classified as being a hydric soil, 235A Bryce silty clay. The remaining soil types, 91A Swygert silty clay loam and 91B Swygert silty loam, is designated as likely to have hydric inclusions.

Prime Farmland: Prime farmland is land that has the best combination of physical and chemical characteristics for agricultural production. Prime farmland soils are an important resource to Kendall County and some of the most productive soils in the United States occur locally. Of the soils found onsite, all are designated as prime farmland.

Soil Limitations: Limitations for dwellings without basements, dwellings with basements, small commercial building, shallow excavations, lawns/landscaping and conventional septic systems.

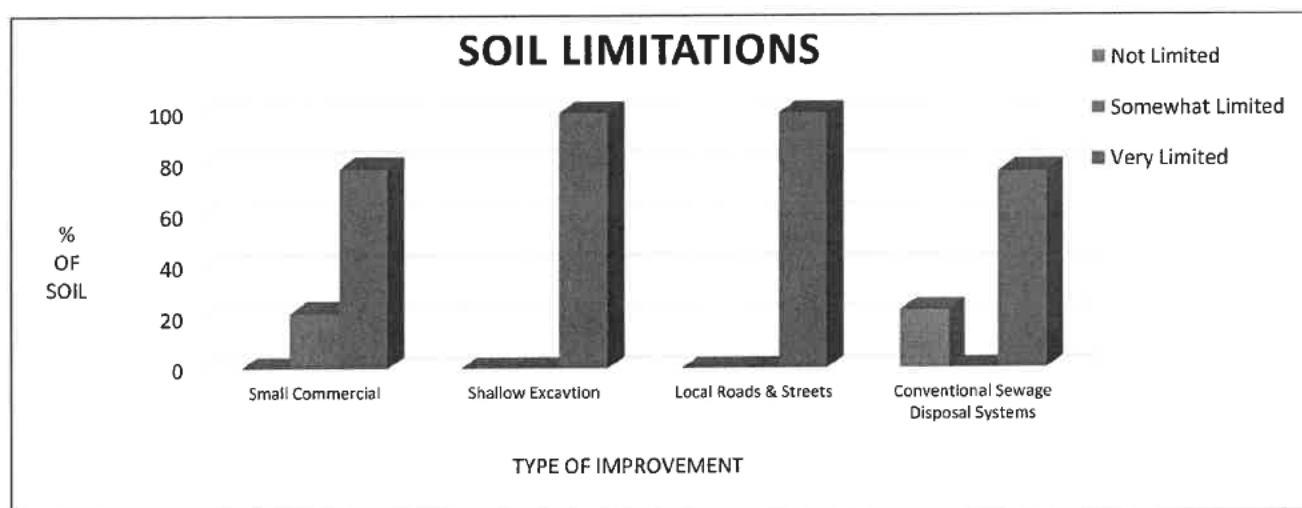
Table 2a:

Soil Type	Dwellings Without Basements	Dwellings With Basements	Small Commercial Building
91A	Somewhat Limited	Very Limited	Somewhat Limited
91B	Very Limited	Very Limited	Very Limited
235A	Very Limited	Very Limited	Very Limited

Table 2b:

Soil Type	Shallow Excavations	Lawns/Landscaping	Conventional Septic Systems
91A	Very Limited	Somewhat Limited	Suitable
91B	Very Limited	Somewhat Limited	Suitable
235A	Very Limited	Very Limited	Unsuitable: wet

Septic Systems: The factors considered for determining suitability are the characteristics and qualities of the soil that affect the limitations for absorbing waste from domestic sewage disposal systems. The major features considered are soil permeability, percolation rate, groundwater level, depth to bedrock, flooding hazards, and slope. Soils are deemed unsuitable per the Kendall County Subdivision Control Ordinance. Installation of an on-site sewage disposal system in soils designated as unsuitable may necessitate the installation of a non-conventional onsite sewage disposal system. For more information please contact the Kendall County Health Department (811 W. John Street, Yorkville, IL; (630)553-9100 ext. 8026).



Kendall County Land Evaluation and Site Assessment (LESA):

Decision-makers in Kendall County use the Land Evaluation and Site Assessment (LESA) system to determine the suitability of a land use change and/or a zoning request as it relates to agricultural land. The LESA system was developed by the United States Department of Agriculture-Natural Resources Conservation Service (USDA-NRCS) and takes into consideration local conditions such as physical characteristics of the land, compatibility of surrounding land-uses, and urban growth factors. The LESA system is a two-step procedure that includes:

- **LAND EVALUATION (LE)** – The soils of a given area are rated and placed in groups ranging from the best to worst suited for a stated agriculture use, cropland or forestland. The best group is assigned a value of 100 and all other groups are assigned lower values. The Land Evaluation is based on data from the Kendall County Soil Survey. The Kendall County Soil and Water Conservation District is responsible for this portion of the LESA system.
 - ✓ The Land Evaluation score for this site is 93, indicating that this site is **currently well suited** for agricultural uses.
- **SITE ASSESSMENT (SA)** – The site is numerically evaluated according to important factors that contribute to the quality of the site. Each factor selected is assigned values in accordance with the local needs and objectives. The Kendall County LESA Committee is responsible for this portion of the LESA system.
 - ✓ The Site Assessment score for this site is 127.

The **LESA Score for this site is 220 which indicates a medium level of protection** for the proposed project site. Note: Selecting the project site with the lowest total points will generally protect the best farmland located in the most viable areas and maintain and promote the agricultural industry in Kendall County. If the project is agricultural in nature, however, a higher score may provide an indication of the suitability of the project as it relates to the compatibility with existing agricultural land use.

Wetlands: The U.S. Fish & Wildlife Service's National Wetland Inventory map **does not indicate** the presence of a wetland(s) on the proposed project site. To determine if a wetland is present, a wetland delineation specialist, who is recognized by the U.S. Army Corps of Engineers, should determine the exact boundaries and value of the wetlands.

Floodplain: The parcel is not located within the floodplain.

Sediment and Erosion Control: Development on this site should include an erosion and sediment control plan in accordance with local, state and federal regulations. Soil erosion on construction sites is a resource concern because suspended sediment from areas undergoing development is a primary nonpoint source of water pollution. Please consult the *Illinois Urban Manual* (<http://illinoisurbanmanual.org>) for appropriate best management practices.

LAND USE FINDINGS:

The Kendall County Soil and Water Conservation District (SWCD) Board has reviewed the proposed development plans for Petitioner Bird's Nest Farms LLC for the proposed Adult-use Indoor Cannabis Cultivation project (A-1 Special Use Permit request) within Kendall County located in Section 31 of Seward Township (T.35N-R.8E) of the 3rd Principal Meridian) in Kendall County. Based on the information provided by the petitioner and a review of natural resource related data available to the Kendall County SWCD, the SWCD Board presents the following information.

The Kendall County SWCD has always had the opinion that Prime Farmland should be preserved whenever feasible. A land evaluation, which is a part of the Land Evaluation and Site Assessment (LESA) was conducted on this parcel. The soils on this parcel scored an 93 out of a possible 100 points indicating the soils are well suited for agricultural uses. The total LESA Score for this site is 220 which indicates a medium level of protection for the proposed project site. Selecting the project site with the lowest total points will generally protect the best farmland located in the most viable areas and maintain and promote the agricultural industry in Kendall County. If the project is agricultural in nature, however, a higher score may provide an indication of the suitability of the project as it relates to the compatibility with existing agricultural land use. Additionally, of the soils found onsite, 100% are classified as prime farmland.

Soils found on the project site are rated for specific uses and can have potential limitations for development. Soil types with severe limitations do not preclude the ability to develop the site for the proposed use but it is important to note the limitation that may require soil reclamation, special design/engineering, or maintenance to obtain suitable soil conditions to support development with significant limitations. This report indicates that for soils located on the parcel, 100% are very limited for shallow excavations and local roads/streets, 78.3% are very limited for small commercial building and 77.2% are unsuitable for conventional septic systems. This information is based on the soil in an undisturbed state. If the scope of the project may include the use of onsite septic systems, please consult with the Kendall County Health Department.

This site is located within both the Illinois River Watershed and Walley Run Creek subwatershed.

This development should include a soil erosion and sediment control plan to be implemented during construction. Sediment may become a primary non-point source of pollution; eroded soils during the construction phase can create unsafe conditions on roadways, degrade water quality and destroy aquatic ecosystems lower in the watershed.

For intense use it is recommended that the drainage tile survey completed on the parcel to locate the subsurface drainage tile be taken into consideration during the land use planning process. Drainage tile expedites drainage and facilitates farming. It is imperative that these drainage tiles remain undisturbed. Impaired tile may affect a few acres or hundreds of acres of drainage.

The information that is included in this Natural Resources Information Report is to assure the Land Developers take into full consideration the limitations of that land that they wish to develop. Guidelines and recommendations are also a part of this report and should be considered in the planning process. The Natural Resource Information Report is required by the Illinois Soil and Water Conservation District Act (Ill. Compiled Statutes, Ch. 70, Par 405/22.02a).

SWCD Board Representative

4/13/2020
Date

KENDALL CO SOIL AND WATER CONSERVATION DISTRICT NATURAL RESOURCE INFORMATION REPORT (NRI)
--

NRI Report Number	2005
Date District Board Reviews Application	April 2020
Applicant's Name	Bird's Next Farms LLC
Size of Parcel	4.5 acres
Current Zoning & Use	A-1; Agricultural / Nursery
Proposed Zoning & Use	Special Use Permit; Adult-use Indoor Cannabis Cultivation
Parcel Index Number(s)	09-31-100-005
Contact Person	Attorney Daniel J. Kramer

<i>Copies of this report or notification of the proposed land-use change were provided to:</i>	<i>Yes</i>	<i>No</i>
The Applicant	X	
The Applicant's Legal Representation	X	
The Local/Township Planning Commission	X	
The Village/City/County Planning and Zoning Department or Appropriate Agency	X	
The Kendall County Soil and Water Conservation District Files	X	

Report Prepared By: *Megan Andrews* Position: *Resource Conservationist*

TABLE OF CONTENTS

PURPOSE & INTENT.....	8
PARCEL LOCATION.....	9
Figure 1: 2017 Aerial Site Map with NRI Boundary and Location Map	
ARCHAEOLOGIC/CULTURAL RESOURCES INFORMATION.....	10
ECOLOGICALLY SENSITIVE AREAS.....	11
SOILS INFORMATION.....	12
Figure 2: Soil Map	
SOILS INTERPRETATIONS EXPLANATION.....	13
Figure 3: Maps of Building Limitations	
SOIL WATER FEATURES.....	18
SOIL EROSION & SEDIMENT CONTROL.....	19
PRIME FARMLAND SOILS.....	20
Figure 4: Prime Farmland Soil Map	
LAND EVALUATION AND SITE ASSESSMENT (LESA).....	21
DRAINAGE, RUNOFF AND FLOOD INFORMATION.....	22
Figure 5: FEMA Floodplain Map	
Figure 6: USGS Topographic Map	
WATERSHED PLANS.....	25
WETLAND INFORMATION.....	25
Figure 7: USFWS National Wetland Inventory	
HYDRIC SOILS.....	26
Figure 8: Hydric Soils Map	
WETLAND AND FLOODPLAIN REGULATIONS.....	28
GLOSSARY.....	29
REFERENCES.....	31

PURPOSE AND INTENT

The purpose of this report is to inform officials of the local governing body and other decision-makers with natural resource information. This information may be useful when undertaking land use decisions concerning variations, amendments or relief of local zoning ordinances, proposed subdivision of vacant or agricultural lands and the subsequent development of these lands. This report is a requirement under Section 22.02a of the Illinois Soil and Water Conservation Districts Act.

The intent of this report is to present the most current natural resource information available in a readily understandable manner. It contains a description of the present site conditions, the present resources, and the potential impacts that the proposed change may have on the site and its resources. The natural resource information was gathered from standardized data, on-site investigations and information furnished by the petitioner. This report must be read in its entirety so that the relationship between the natural resource factors and the proposed land use change can be fully understood.

Due to the limitations of scale encountered with the various resource maps, the property boundaries depicted in the various exhibits in this

report provide a generalized representation of the property location and may not precisely reflect the legal description of the PIQ (Parcel in Question).

This report, when used properly, will provide the basis for proper land use change decisions and development while protecting the natural resource base of the county. It should not be used in place of detailed environmental and/or engineering studies that are warranted under most circumstances, but in conjunction with those studies.

The conclusions of this report in no way indicate that a certain land use is not possible, but it should alert the reader to possible problems that may occur if the capabilities of the land are ignored. Any questions on the technical data supplied in this report or if anyone feels that they would like to see more additional specific information to make the report more effective, please contact:


**Kendall County Soil and Water Conservation
District
7775A Route 47, Yorkville, IL 60560
Phone: (630) 553-5821 ext. 3
FAX: (630) 553-7442
E-mail: Megan.Andrews@il.nacdnet.net**

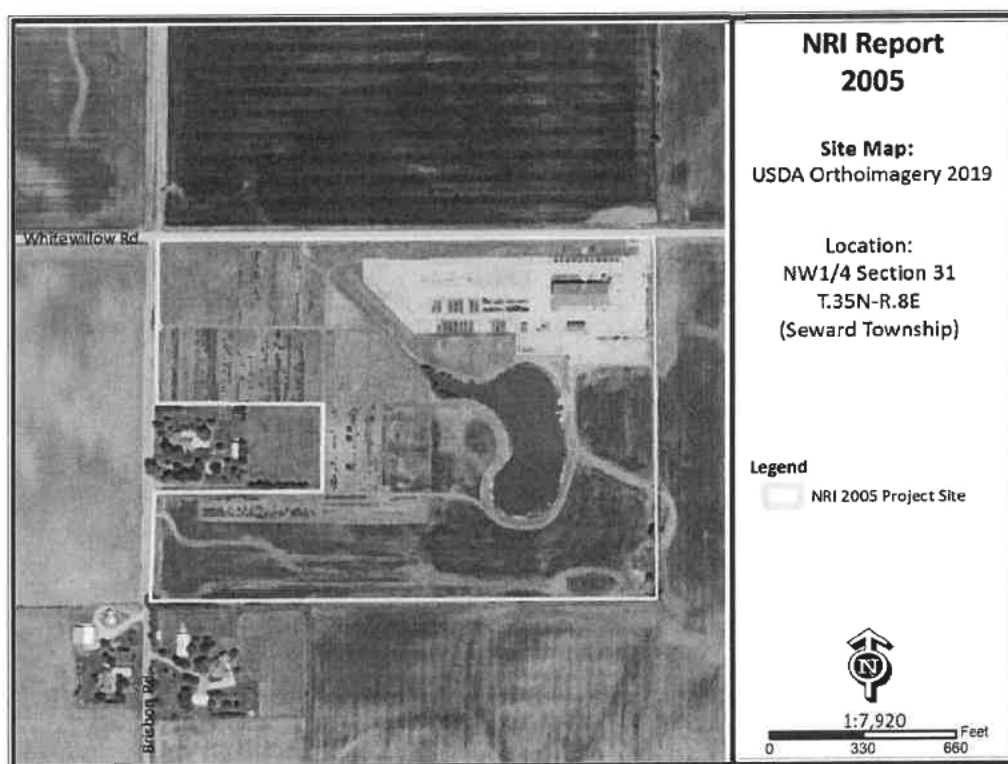
PARCEL LOCATION

Location Map for Natural Resources Information Report # 2005

NW ¼ Section 31 of Township 35 North, Range 8 East (Seward Township) on 4.5 acres. This parcel is located on the east side of Brisbon Road and southeast of the intersection of Route 52 and Brisbon Road. The parcel is located in unincorporated Kendall County.

Figure 1: 2017 Plat Map and 2017 Aerial Map with NRI Site Boundary





ARCHAEOLOGIC/CUTURAL RESOURCES

Simply stated, cultural resources are all the past activities and accomplishments of people. They include the following: buildings; objects made or used by people; locations; and less tangible resources, such as stories, dance forms, and holiday traditions. The Soil and Water Conservation District most often encounters cultural resources as historical properties. These may be prehistoric or historical sites, buildings, structures, features, or objects. The most common type of historical property that the Soil and Water Conservation District may encounter is non-structural archaeological sites. These sites often extend below the soil surface, and must be protected against disruption by development or other earth moving activity if possible. Cultural resources are *non-renewable* because there is no way to "grow" a site to replace a disrupted site.

Landowners with historical properties on their land have ownership of that historical property. However, the State of Illinois owns all of the following: human remains, grave markers, burial mounds, and artifacts associated with graves and human remains.

Non-grave artifacts from archaeological sites and historical buildings are the property of the landowner. The landowner may choose to disturb a historical property, but may not receive federal or state assistance to do so. If an earth moving activity disturbs human remains, the landowner must contact the county coroner within 48 hours.

The Illinois Historic Preservation Agency has not been notified of the proposed land use change by the Kendall County SWCD. The applicant may need to contact the IHPA according to current Illinois law.

ECOLOGICALLY SENSITIVE AREAS

***What is Biological Diversity and Why Should it be Conserved?*¹**

Biological diversity, or biodiversity, is the range of life on our planet. A more thorough definition is presented by botanist Peter H. Raven: "At the simplest level, biodiversity is the sum total of all the plants, animals, fungi and microorganisms in the world, or in a particular area; all of their individual variation; and all of the interactions between them. It is the set of living organisms that make up the fabric of the planet Earth and allow it to function as it does, by capturing energy from the sun and using it to drive all of life's processes; by forming communities of organisms that have, through the several billion years of life's history on Earth, altered the nature of the atmosphere, the soil and the water of our Planet; and by making possible the sustainability of our planet through their life activities now." (Raven 1994)

It is not known how many species occur on our planet. Presently, about 1.4 million species have been named. It has been estimated that there are perhaps 9 million more that have not been identified. What is known is that they are vanishing at an unprecedented rate. Reliable estimates show extinction occurring at a rate several orders of magnitude above "background" in some ecological systems. (Wilson 1992, Hoose 1981)

The reasons for protecting biological diversity are complex, but they fall into four major categories.

First, loss of diversity generally weakens entire natural systems. Healthy ecosystems tend to have many natural checks and balances. Every species plays a role in maintaining this system. When simplified by the loss of diversity, the system becomes more susceptible to natural and artificial perturbations. The chances of a system-wide collapse increase. In parts of the midwestern United States, for example, it was

only the remnant areas of natural prairies that kept soil intact during the dust bowl years of the 1930s. (Roush 1982)

Simplified ecosystems are almost always expensive to maintain. For example, when synthetic chemicals are relied upon to control pests, the target species are not the only ones affected. Their predators are almost always killed or driven away, exasperating the pest problem. In the meantime, people are unintentionally breeding pesticide-resistant pests. A process has begun where people become perpetual guardians of the affected area, which requires the expenditure of financial resources and human ingenuity to keep the system going.

A second reason for protecting biological diversity is that it represents one of our greatest untapped resources. Great benefits can be reaped from a single species. About 20 species provide 90% of the world's food. Of these 20, just three, wheat, maize and rice supply over one half of that food. American wheat farmers need new varieties every five to 15 years to compete with pests and diseases. Wild strains of wheat are critical genetic reservoirs for these new varieties.

Further, every species is a potential source of human medicine. In 1980, a published report identified the market value of prescription drugs from higher plants at over \$3 billion. Organic alkaloids, a class of chemical compounds used in medicines, are found in an estimated 20% of plant species. Yet only 2% of plant species have been screened for these compounds. (Hoose 1981)

The third reason for protecting diversity is that humans benefit from natural areas and depend on healthy ecosystems. The natural world supplies our air, our water, our food and supports human economic activity. Further, humans are creatures that evolved in a diverse natural environment between forest and

¹Taken from *The Conservation of Biological Diversity in the Great Lakes Ecosystem: Issues and Opportunities*, prepared by the Nature Conservancy Great Lakes Program 79W. Monroe Street, Suite 1309, Chicago, IL 60603, January 1994

grasslands. People need to be reassured that such places remain. When people speak of “going to the country,” they generally mean more than getting out of town. For reasons of their own sanity and well being, they need a holistic, organic experience. Prolonged exposure to urban monotony produces neuroses, for which cultural and natural diversity cure.

Historically, the lack of attention to biological diversity, and the ecological processes it supports, has resulted in economic hardships for segments of the basin’s human population.

The final reason for protecting biological diversity is that species and natural systems are intrinsically valuable. The above reasons have focused on the benefits of the natural world to humans. All things possess intrinsic value simply because they exist.

Biological Resources Concerning the Subject Parcel

As part of the Natural Resources Information Report, staff checks office maps to determine if any nature preserves are in the general vicinity of the parcel in question. If there is a nature preserve in the area, then that resource will be identified as part of the report. The SWCD recommends that every effort be made to protect that resource. Such efforts should include, but are not limited to erosion control, sediment control, stormwater management, and groundwater monitoring.

Office maps indicate that ecologically sensitive area(s) are not located near the parcel in question (PIQ).

SOILS INFORMATION

Importance of Soils Information

Soils information comes from the Natural Resources Conservation Service Soil Maps and Descriptions for Kendall County. This information is important to all parties involved in determining the suitability of the proposed land use change.

Each soil polygon is given a number, which represents its soil type. The letter found after the soil type number indicates the soils slope class.

Each soil map unit has limitations for a variety of land uses such as septic systems, buildings with basements, and buildings without basements. It is important to remember that soils do not function independently of each other. The behavior of a soil depends upon the physical properties of adjacent soil types, the presence of artificial drainage, soil compaction, and its position in the local landscape.

The limitation categories (slight, moderate or severe) indicate the potential for difficulty in using that soil unit for the proposed activity and, thus, the degree of need for thorough soil borings and engineering studies. A limitation

does not necessarily mean that the proposed activity cannot be done on that soil type. It does mean that the reasons for the limitation need to be thoroughly understood and dealt with in order to complete the proposed activity successfully. A severe limitation indicates that the proposed activity will be more difficult and costly to do on that soil type than on a soil type with a moderate or slight rating.

Soil survey interpretations are predictions of soil behavior for specified land uses and specified management practices. They are based on the soil properties that directly influence the specified use of the soil. Soil survey interpretations allow users of soil surveys to plan reasonable alternatives for the use and management of soils.

Soil interpretations do not eliminate the need for on-site study and testing of specific sites for the design and construction for specific uses. They can be used as a guide for planning more detailed investigations and for avoiding undesirable sites for an intended use. The scale of the maps and the range of error limit the use of the soil delineation.

Figure 2: Soil Map




Table 1: Soil Map Unit Descriptions

Symbol	Descriptions	Acres	Percent
91A	Swygert silt loam, 0-2% slopes	10.3	21.7%
91B	Swygert silt loam, 2-4% slopes	0.5	1.1%
235A	Bryce silty clay, 0-2% slopes	36.6	77.2%

*SOURCE: National Cooperative Soil Survey – USDA-NRCS

SOIL INTERPRETATIONS EXPLANATION

Nonagricultural

General

These interpretative ratings help engineers, planners, and others to understand how soil properties influence behavior when used for nonagricultural uses such as building site development or construction materials. This report gives ratings for proposed uses in terms of limitations and restrictive features. The tables list only the most restrictive features.

Other features may need treatment to overcome soil limitations for a specific purpose.

Ratings come from the soil's "natural" state, that is, no unusual modification occurs other than that which is considered normal practice for the rated use. Even though soils may have limitations, an engineer may alter soil features or adjust building plans for a structure to compensate for most degrees of limitations. Most of these practices, however, are costly. The final decision in selecting a site for a particular use generally involves weighing the costs for site preparation and maintenance. Soil properties influence development of building sites, including the selection of the site,

the design of the structure, construction, performance after construction, and maintenance. Soil limitation ratings of slight, moderate, and severe are given for the types of proposed improvements that are listed or inferred by the petitioner as entered on the report application and/or zoning petition. The most common types of building limitation that this report gives limitations ratings for is: septic systems. It is understood that engineering practices can overcome most limitations for buildings with and without basements, and small commercial buildings. Limitation ratings for these types of buildings are not commonly provided. Organic soils, when present on the parcel, are referenced in the hydric soils section of the report. This type of soil is considered to be unsuitable for all types of construction.

Limitations Ratings

1. **Not Limited** - This soil has favorable properties for the use. The degree of

limitation is minor. The people involved can expect good performance and low maintenance.

2. **Somewhat Limited** - This soil has moderately favorable properties for the use. Special planning, design, or maintenance can overcome this degree of limitation. During some part of the year, the expected performance is less desirable than for soils rated slight.
3. **Very Limited** - This soil has one or more properties that are unfavorable for the rated use. These may include the following: steep slopes, bedrock near the surface, flooding, high shrink-swell potential, a seasonal high water table, or low strength. This degree of limitation generally requires major soil reclamation, special design, or intensive maintenance, which in most situations is difficult and costly.

BUILDING LIMITATIONS

Building on Poorly Suited or Unsuitable Soils:

Can present problems to future property owners such as cracked foundations, wet basements, lowered structural integrity and high maintenance costs associated with these problems. The staff of the Kendall County SWCD strongly urges scrutiny by the plat reviewers when granting parcels with these soils exclusively.

Dwellings without Basements - Ratings are for undisturbed soil for a houses of three stories or less of less than 3 stories without a basement. The foundation is assumed to be spread footings of reinforced concrete at a depth of 2 feet or the depth of maximum frost penetration, whichever is deeper. The ratings for dwellings are based on soil properties that affect the capacity of the soil to support a load without movement and on the properties that affect excavation and construction costs.

Dwellings with Basements - Ratings are for undisturbed soil for a building structure of less

than 3 stories with a basement. The foundation is assumed to be spread footings of reinforced concrete built on undisturbed soil at a depth of about 7 feet. The ratings for dwellings are based on soil properties that affect the capacity of the soil to support a load without movement and on the properties that affect excavation and construction costs.

Small Commercial Building - Ratings are for structures that are less than three stories high and do not have basements. The foundation is assumed to be spread footings of reinforced concrete built on disturbed soil at a depth of 2 feet or at the depth of maximum frost penetration, whichever is deeper. The ratings are based on soil properties that affect the capacity of the soil to support a load without movement and on the properties that affect excavation and construction costs.

Shallow Excavations - Trenches or holes dug to a maximum depth of 5 or 6 feet for utility lines, open ditches or other purposes. Ratings are

based on soil properties that influence the ease of digging and the resistance to sloughing.

Lawns and Landscaping - Require soils on which turf and ornamental trees and shrubs can be established and maintained (irrigation is not considered in the ratings). The ratings are based on the soil properties that affect plant growth and trafficability after vegetation is established.

Local Roads and Streets - They have an all-weather surface and carry automobile and light truck traffic all year. They have a subgrade of cut or fill soil material, a base of gravel, crushed rock or soil material stabilized by lime or cement; and a surface of flexible material (asphalt), rigid material (concrete) or gravel with a binder. The ratings are based on the soil properties that affect the ease of excavation and grading and the traffic-supporting capacity.

Onsite Sewage Disposal – The factors considered are the characteristics and qualities of the soil that affect the limitations for absorbing waste from domestic sewage disposal systems. The major features considered are soil permeability, percolation rate, groundwater level, depth to bedrock, flooding hazards, and slope. The table below indicates soils that are deemed unsuitable per the Kendall County Subdivision Control Ordinance. Installation of an on-site sewage disposal system in soils designated as unsuitable may necessitate the installation of a non-conventional onsite sewage disposal system. For more information please contact the Kendall County Health Department – Environmental Health at (630)553-9100 x8026

Table 2a: Building Limitations

Soil Type	Dwellings Without Basements	Dwellings With Basements	Small Commercial Building	Acres	%
91A	Somewhat Limited: Depth to saturated zone; Shrink-swell	Very Limited: Depth to saturated zone; Shrink-swell	Somewhat Limited: Depth to saturated zone; Shrink-swell	10.3	21.7%
91B	Very Limited: Shrink-swell; Depth to saturated zone	Very Limited: Depth to saturated zone; Shrink-swell	Very Limited: Shrink-swell; Depth to saturated zone	0.5	1.1%
235A	Very Limited: Ponding; Depth to saturated zone; Shrink-swell	Very Limited: Ponding; Depth to saturated zone; Shrink-swell	Very Limited: Ponding; Depth to saturated zone; Shrink-swell	36.6	77.2%
% Very Limited	78.3%	100%	78.3%		

Table 2b: Building Limitations

Soil Type	Shallow Excavations	Lawns & Landscaping	Onsite Conventional Sewage Systems	Acres	%
91A	Very Limited: Depth to saturated zone; Too clayey; Dusty; Unstable Excavation Walls	Somewhat Limited: Depth to saturated zone; Dusty	Suitable	10.3	21.7%
91B	Very Limited: Depth to saturated zone; Too clayey; Dusty; Unstable excavation walls	Somewhat Limited: Depth to saturated zone; Dusty	Suitable	0.5	1.1%
235A	Very Limited: Ponding; Depth to saturated zone; Too clayey; Unstable excavation walls; Dusty	Very Limited: Ponding; Depth to saturated zone; Too clayey; Dusty	Unsuitable: wet	36.6	77.2%
% Very Limited	100%	77.2%	77.2%		

Figure 3a: Map of Building Limitations – Small Commercial Building

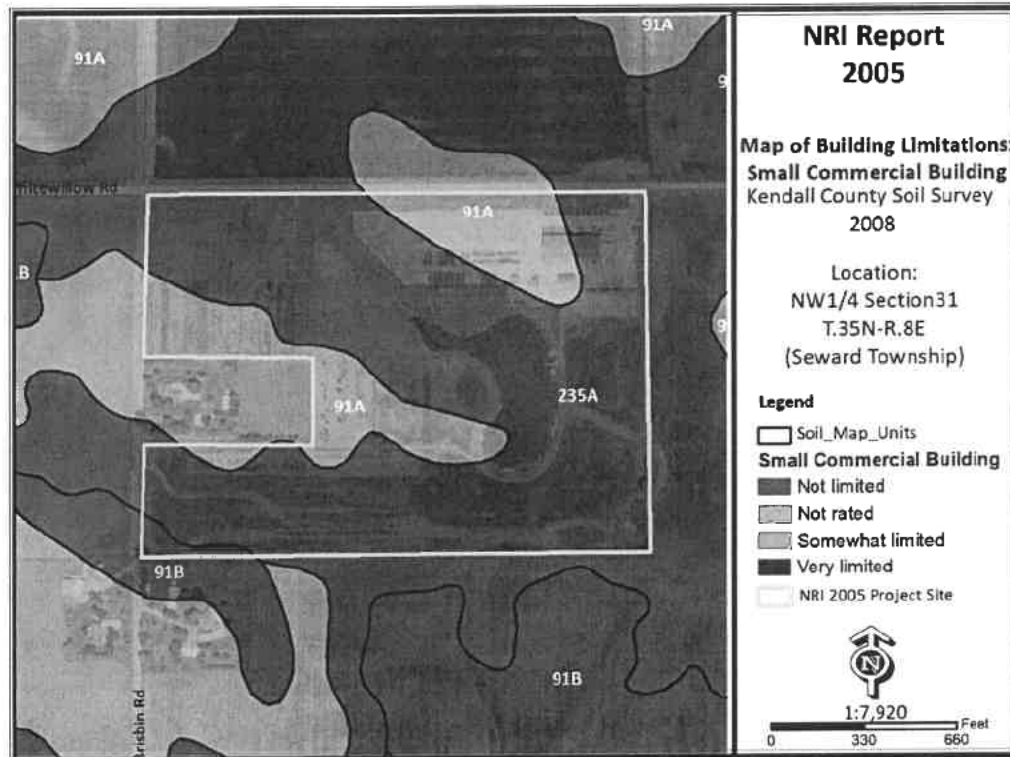


Figure 3b: Map of Building Limitations – Shallow Excavations

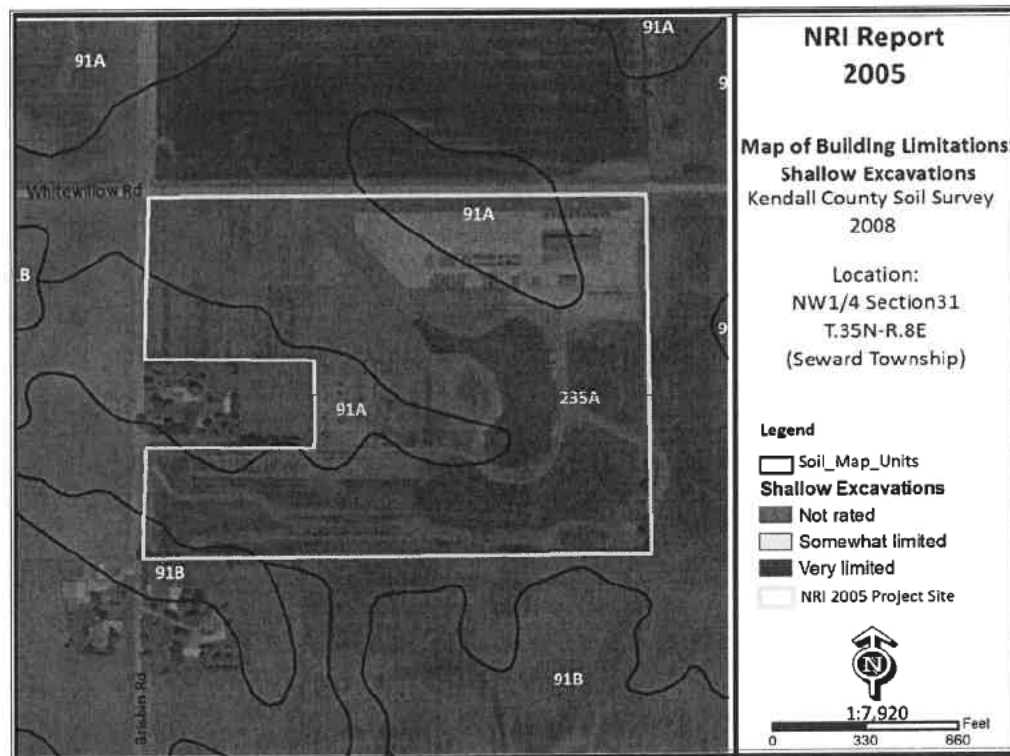


Figure 3c: Map of Building Limitations – Local Roads & Streets

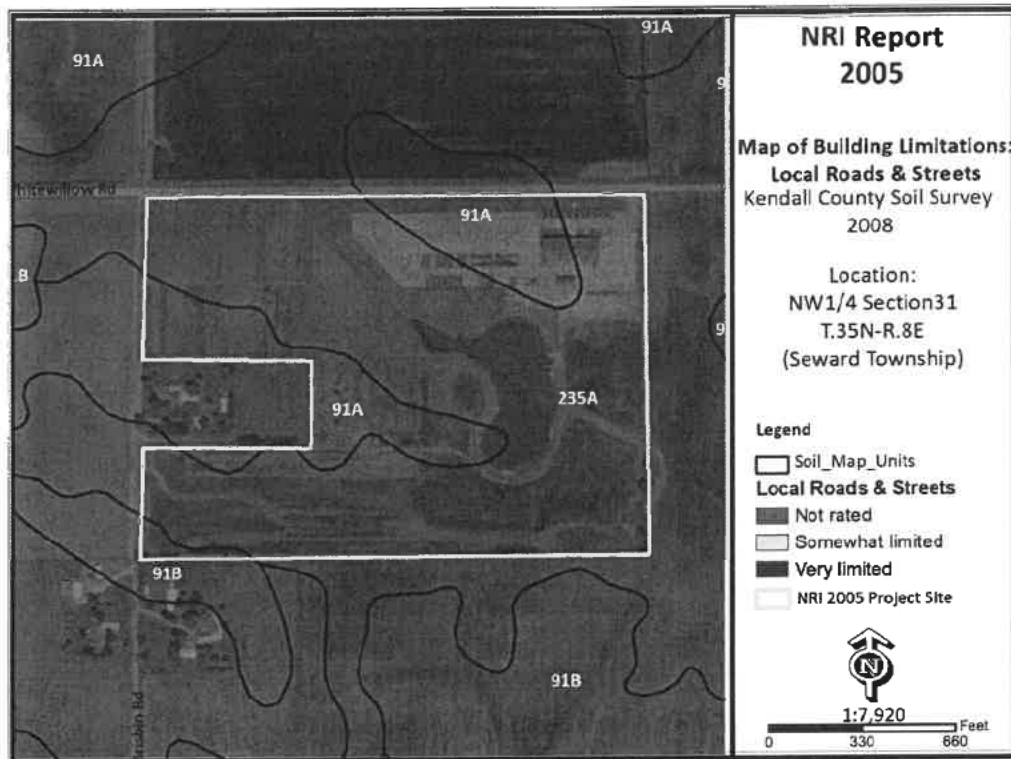
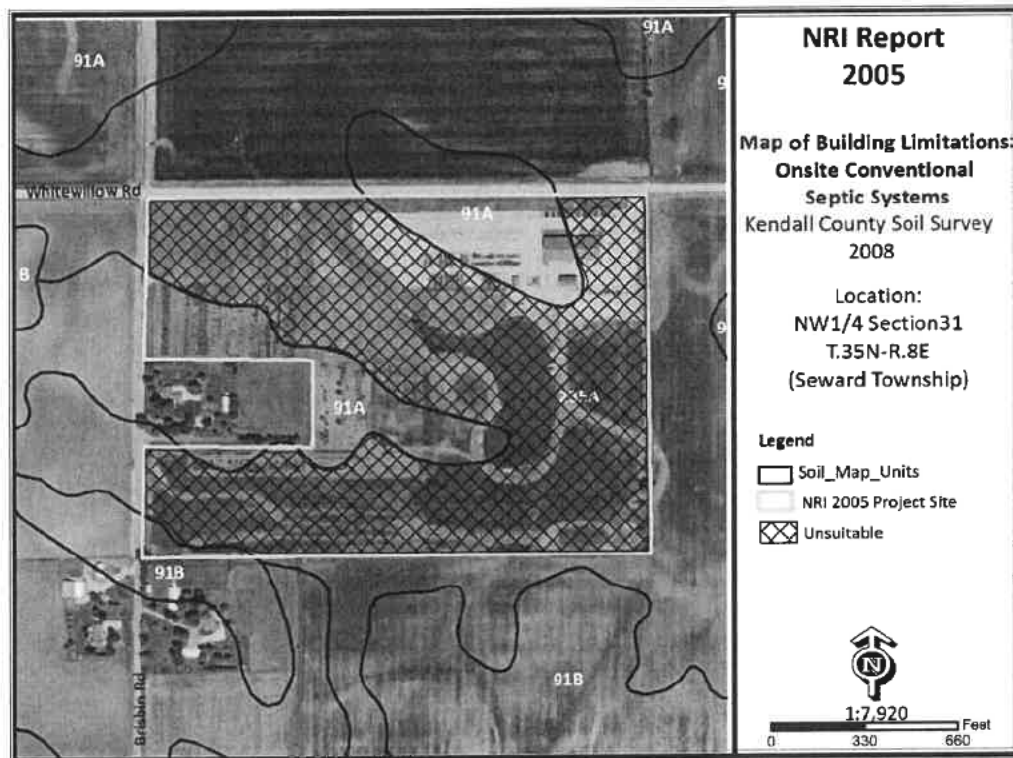


Figure 3d: Map of Building Limitations – Onsite Conventional Sewage System



SOIL WATER FEATURES

This table gives estimates of various soil water features that should be taken into consideration when reviewing engineering for a land use project.

Hydrologic Soil Groups (HSGs): The groups are based on estimates of runoff potential. Soils are assigned to one of four groups according to the rate of water infiltration when the soils are not protected by vegetation, are thoroughly wet, and receive precipitation from long-duration storms.

Group A: Soils having a high infiltration rate (low runoff potential) when thoroughly wet. These consist mainly of deep, well drained to excessively drained sands or gravelly sands. These soils have a high rate of water transmission.

Group B: Soils having a moderate infiltration rate when thoroughly wet. These consist chiefly of moderately deep or deep, moderately well drained or well drained soils that have moderately fine texture to moderately coarse texture. These soils have a moderate rate of water transmission.

Group C: Soils having a slow infiltration rate when thoroughly wet. These consist chiefly of soils having a layer that impedes the downward movement of water or soils of moderately fine texture or fine texture. These soils have a slow rate of water transmission.

Group D: Soils having a very slow infiltration rate (high runoff potential) when thoroughly wet. These consist chiefly of clays that have a high shrink-swell potential, soils that have a high water table, soils that have a claypan or clay layer at or near the surface, and soils that are shallow over nearly impervious material. These soils have a very slow rate of water transmission.

Note: If a soil is assigned to a dual hydrologic group (A/D, B/D or C/D) the first letter is for drained areas and the second is for undrained areas.

Surface Runoff: Refers to the loss of water from an area by flow over the land surface. Surface runoff classes are based upon slope, climate and vegetative cover and indicates relative runoff for very specific conditions (it is assumed that the surface of the soil is bare and that the retention of surface water resulting from irregularities in the ground surface is minimal). The classes are: negligible, very low, low, medium, high and very high.

Months: Indicates the portion of the year in which a water table, ponding, and/or flooding is most likely to be a concern.

Water Table: Refers to a saturated zone in the soil and the data indicates, by month, depth to the top (upper limit) and base (lower limit) of the saturated zone in most years. These estimates are based upon observations of the water table at selected sites and on evidence of a saturated zone (grayish colors or mottles (redoximorphic features)) in the soil. Note: A saturated zone that lasts for less than a month is not considered a water table.

Ponding: Refers to standing water in a closed depression and the data indicates surface water depth, duration and frequency of ponding.

Duration: Expressed as *very brief* if less than 2 days, *brief* is 2 to 7 days, *long* if 7 to 30 days and *very long* if more than 30 days.

Frequency: Expressed as: *none* meaning ponding is not possible; *rare* means unlikely but possible under unusual weather conditions (chance of ponding is 0-5% in any year); *occasional* means that it occurs, on the average, once or less in 2 years (chance of ponding is 5 to 50% in any year); and *frequent* means that it occurs, on the average, more than once in 2 years (chance of ponding is more than 50% in any year).

Flooding: The temporary inundation of an area caused by overflowing streams, by runoff from adjacent slopes, or by tides. Water standing for short periods after rainfall or snowmelt is not considered flooding, and water standing in swamps and marshes is considered ponding rather than flooding.

Duration: Expressed as: *extremely brief* if 0.1 hour to 4 hours; *very brief* if 4 hours to 2 days; *brief* if 2 to 7 days; *long* if 7 to 30 days; and *very long* if more than 30 days.

Frequency: Expressed as: *none* means flooding is not probable; *very rare* means that it is very unlikely but possible under extremely unusual weather conditions (chance of flooding is less than 1% in any year); *rare* means that it is unlikely but possible under unusual weather conditions (chance of flooding is 1 to 5% in any year); *occasional* means that it occurs infrequently under normal weather conditions (chance of

flooding is 5 to 50% in any year but is less than 50% in all months in any year); and *very frequent* means that it is likely to occur very often under normal weather conditions (chance of flooding is more than 50% in all months of any year).

Note: The information is based on evidence in the soil profile. In addition, consideration is

also given to local information about the extent and levels of flooding and the relation of each soil on the landscape to historic floods. Information on the extent of flooding based on soil data is less specific than that provided by detailed engineering surveys that delineate flood-prone areas at specific flood frequency levels.

Table 3: Water Features

Map Unit	Hydrologic Group	Surface Runoff	Water Table	Ponding	Flooding
91A	C/D	Medium	January – May Upper Limit: 1.0'-2.0' Lower Limit: 2.9'-4.8'	January - May Surface Water Depth & Duration: -- Frequency: None	January - May Duration: -- Frequency: None
91B	C/D	Medium	January – May Upper Limit: 1.0'-2.0' Lower Limit: 2.9'-4.8'	January - May Surface Water Depth & Duration: - Frequency: None	January - May Duration: -- Frequency: None
235A	C/D	Negligible	January – May Upper Limit: 0.0'-1.0' Lower Limit: >6.0'	January - May Surface Water Depth: 0.0'-0.5' Duration: Brief (2 to 7 days) Frequency: Frequent	January - May Duration: -- Frequency: None

SOIL EROSION & SEDIMENT CONTROL

Erosion is the wearing away of the soil by water, wind, and other forces. Soil erosion threatens the Nation's soil productivity and contributes the most pollutants in our waterways. Water causes about two thirds of erosion on agricultural land. Four properties, mainly, determine a soil's erodibility: texture, slope, structure, organic matter content.

Slope has the most influence on soil erosion potential when the site is under construction. Erosivity and runoff increase as slope grade increases. The runoff then exerts more force on the particles, breaking their bonds more readily and carrying them farther before deposition. The longer water flows along a slope before reaching a major waterway, the greater the potential for erosion.

Soil erosion during and after this proposed construction can be a primary non-point source of water pollution. Eroded soil during the construction phase can create unsafe conditions on roadways, decrease the storage capacity of lakes, clog streams and drainage channels, cause deterioration of aquatic habitats, and increase

water treatment costs. Soil erosion also increases the risk of flooding by choking culverts, ditches and storm sewers, and by reducing the capacity of natural and man-made detention facilities.

The general principles of erosion and sedimentation control measures include:

- reducing or diverting flow from exposed areas, storing flows or limiting runoff from exposed areas,
- staging construction in order to keep disturbed areas to a minimum,
- establishing or maintaining or temporary or permanent groundcover,
- retaining sediment on site and
- properly installing, inspecting and maintaining control measures.

Erosion control practices are useful controls only if they are properly located, installed, inspected and maintained.

The SWCD recommends an erosion and sediment control plan for all building sites, especially if there is a wetland or stream nearby.

Table 4: Soil Erosion Potential

Soil Type	Slope	Rating	Acreage	Percent of Parcel
91A	0-2%	Slight	10.3	21.7%
91B	2-4%	Slight	0.5	1.1%
235A	0-2%	Slight	36.6	77.2%

PRIME FARMLAND SOILS

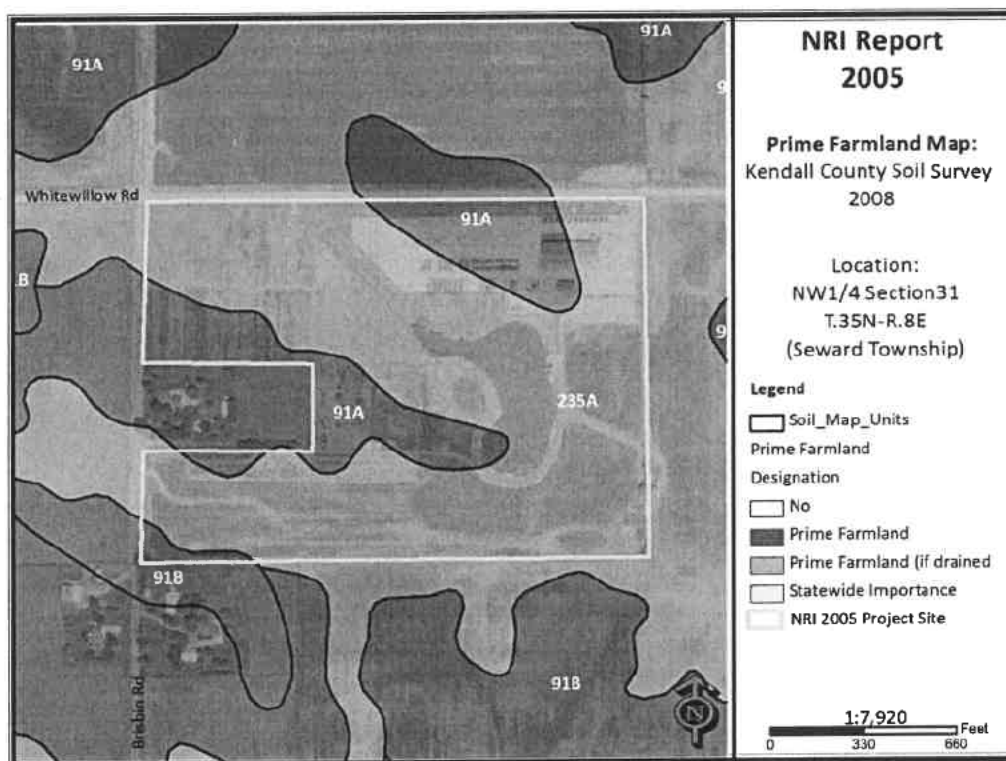
Prime farmland soils are an important resource to Kendall County. Some of the most productive soils in the United States occur locally. Each soil map unit in the United States is assigned a prime or non-prime rating. Prime agricultural land does not need to be in the production of food & fiber.

Section 310 of the NRCS general manual states that urban or built-up land on prime farmland soils is not prime farmland. The percentages of soils map units on the parcel reflect the determination that urban or built up land on prime farmland soils is not prime farmland.

Table 5: Prime Farmland Soils

Soil Types	Prime Designation	Acreage	Percent
91A	Prime Farmland	10.3	21.7%
91B	Prime Farmland	0.5	1.1%
235A	Prime Farmland (if drained)	36.6	77.2%
% Prime Farmland	100%		

Figure 4: Map of Prime Farmland Soils



LAND EVALUATION & SITE ASSESSMENT (LESA)

Decision-makers in Kendall County use the Land Evaluation and Site Assessment (LESA) system to determine the suitability of a land use change and/or a zoning request as it relates to agricultural land. The LESA system was developed by the United States Department of Agriculture-Natural Resources Conservation Service (USDA-NRCS) and takes into consideration local conditions such as physical characteristics of the land, compatibility of surrounding land-uses, and urban growth factors. The LESA system is a two-step procedure that includes:

LAND EVALUATION (LE) – The soils of a given area are rated and placed in groups ranging from the best to worst suited for a stated agriculture use, cropland or forestland. The best group is assigned a value of 100 and all other groups are assigned lower values. The Land Evaluation is based on data from the Kendall County Soil Survey. The Kendall County Soil and Water Conservation District is responsible for this portion of the LESA system.

SITE ASSESSMENT (SA) – The site is numerically evaluated according to important factors that contribute to the quality of the site. Each factor selected is assigned values in accordance with the local needs and objectives. The Kendall County LESA Committee is responsible for this portion of the LESA system.

The value group is a predetermined value based upon prime farmland designation. The LE score is calculated by multiplying the relative value of each soil type by the number of acres of that soil. The sum of the products is then divided by the total number of acres; the answer is the Land Evaluation score on this site.

Please Note: A land evaluation (LE) score will be compiled for every project parcel. However, when a parcel is located within municipal planning boundaries, a site assessment score is not compiled as the scoring factors are not applicable. As a result, only the LE score is available and a full LESA score is unavailable for the parcel.

Table 6a: Land Evaluation Computation

Soil Type	Value Group	Relative Value	Acres	Product (Relative Value x Acres)
91A	4	79	10.3	813.7
91B	4	79	0.5	39.5
235A	3	97	36.6	3550.2
Totals			47.4	4403.4
LE Score		LE= 4403.4/47.4		LE=93

The Land Evaluation score for this site is 93, indicating that this site is currently designated as prime farmland that is well suited for agricultural uses.

Table 6b: Site Assessment Computation

A.	Agricultural Land Uses	Points
	1. Percentage of area in agricultural uses within 1.5 miles of site. (20-10-5-0)	20
	2. Current land use adjacent to site. (30-20-15-10-0)	30
	3. Percentage of site in agricultural production in any of the last 5 years. (20-15-10-5-0)	10
	4. Size of site. (30-15-10-0)	0
B.	Compatibility / Impact on Uses	
	1. Distance from city or village limits. (20-10-0)	20
	2. Consistency of proposed use with County Land Resource Management Concept Plan and/or municipal comprehensive land use plan. (20-10-0)	10
	3. Compatibility of agricultural and non-agricultural uses. (15-7-0)	0
C.	Existence of Infrastructure	
	1. Availability of public sewage system. (10-8-6-0)	10
	2. Availability of public water system. (10-8-6-0)	10
	3. Transportation systems. (15-7-0)	7
	4. Distance from fire protection service. (10-8-6-2-0)	10
	Site Assessment Score:	127

Land Evaluation Value: 93 + Site Assessment Value: 127 = LESA Score: 220

LESA SCORE	LEVEL OF PROTECTION
0-200	Low
201-225	Medium
226-250	High
251-300	Very High

The **LESA Score for this site is 220 which indicates a medium level of protection** for the proposed project site. Note: Selecting the project site with the lowest total points will generally protect the best farmland located in the most viable areas and maintain and promote the agricultural industry in Kendall County. If the project is agricultural in nature, however, a higher score may provide an indication of the suitability of the project as it relates to the compatibility with existing agricultural land use.

LAND USE PLANS

Many counties, municipalities, villages and townships have developed land-use plans. These plans are intended to reflect the existing and future land-use needs of a given

community. Please contact the Kendall County Planning, Building & Zoning for information regarding the County's comprehensive land use plan and map.

DRAINAGE, RUNOFF AND FLOOD INFORMATION

U.S.G.S Topographic maps give information on elevations, which are important mostly to determine slopes, drainage directions, and watershed information.

Elevations determine the area of impact of floods of record. Slope information determines steepness and erosion potential. Drainage directions determine where water leaves the PIQ, possibly impacting surrounding natural resources.

Watershed information is given for changing land use to a subdivision type of development on parcels greater than 10 acres.

What is a watershed?

Simply stated, a watershed is the area of land that contributes water to a certain point. The watershed boundary is important because the area of land in the watershed can now be calculated using an irregular shape area calculator such as a dot counter or planimeter.

Using regional storm event information, and site specific soils and land use information, the peak stormwater flow through the point marked "O" for a specified storm event can be calculated. This value is called a "Q" value (for the given storm event), and is measured in cubic feet per second (CFS).

When construction occurs, the Q value naturally increases because of the increase in impermeable surfaces. This process decreases the ability of soils to accept and temporarily hold water. Therefore, more water runs off and increases the Q value.

Theoretically, if each development, no matter how large or small, maintains their preconstruction Q value after construction by the installation of stormwater management systems, the streams and wetlands and lakes will not suffer damage from excessive urban stormwater.

For this reason, the Kendall County SWCD recommends that the developer for intense uses such as a subdivision calculate the preconstruction Q value for the exit point(s). A stormwater management system should be designed, installed, and maintained to limit the postconstruction Q value to be at or below the preconstruction value.

Importance of Flood Information

A floodplain is defined as land adjoining a watercourse (riverine) or an inland depression (non-riverine) that is subject to periodic inundation by high water. Floodplains are important areas demanding protection since they have water storage and conveyance functions which affect upstream and down

stream flows, water quality and quantity, and suitability of the land for human activity. Since floodplains play distinct and vital roles in the hydrologic cycle, development that interferes with their hydrologic and biologic functions should be carefully considered.

Flooding is both dangerous to people and destructive to their properties. The following maps, when combined with wetland and topographic information, can help developers and future homeowners to “sidestep” potential flooding or ponding problems.

FIRM is the acronym for the Flood Insurance Rate Map, produced by the Federal Emergency Management Agency. These maps define flood elevation adjacent to tributaries and major bodies of water, and superimpose that onto a simplified USGS topographic map. The scale of the FIRM maps is generally dependent on the size and density of parcels in that area. (This is to correctly determine the parcel location and flood plain location.) The FIRM map has three (3) zones. A is the zone of 100 year flood, zone B is the 100 to 500 year flood, and zone C is outside the flood plain.

The Hydrologic Atlas (H.A.) Series of the Flood of Record Map is also used for the topographic information. This map is different from the FIRM map mainly because it will show isolated, or pocketed flooded areas. Kendall County uses both these maps in conjunction with each other for flooded area determinations. The Flood of Record maps, show the areas of flood for various years. Both of these maps stress that the recurrence of flooding is merely statistical. That is to say a 100-year flood may occur twice in one year, or twice in one week, for that matter.

It should be noted that greater floods than those shown on the two maps are possible. The

flood boundaries indicated provide a historic record only until the map publication date. Additionally, these flood boundaries are a function of the watershed conditions existing when the maps were produced. Cumulative changes in runoff characteristics caused by urbanization can result in an increase in flood height of future flood episodes.

Floodplains play a vital role in reducing the flood damage potential associated with an urbanizing area and, when left in an undisturbed state, also provide valuable wildlife habitat benefits. If it is the petitioner's intent to conduct floodplain filling or modification activities, the petitioner and the Unit of Government responsible need to consider the potentially adverse effects this type of action could have on adjacent properties. The change or loss of natural floodplain storage often increases the frequency and severity of flooding on adjacent property.

If the available maps indicate the presence of a floodplain on the PIQ, the petitioner should contact the IDOT-DWR and FEMA to delineate a floodplain elevation for the parcel. If a portion of the property is indeed floodplain, applicable state, county and local regulations will need to be reflected in the site plans.

Another indication of flooding potential can be found in the soils information. Hydric soils indicate the presence of drainageways, areas subject to ponding, or a naturally occurring high water table. These need to be considered along with the floodplain information when developing the site plan and the stormwater management plan. If the site does include these hydric soils and development occurs, thus raising the concerns of the loss of water storage in these soils and the potential for increased flooding in the area.

This parcel is located on topography (slopes 0 to 4%) involving high and low areas (elevation is approximately 670' above sea level). The parcel lies within both the Illinois River Watershed and Aux Sable Creek subwatershed. The topographic map indicates that the parcel drains predominately southeast.

Figure 5: FEMA Floodplain Map

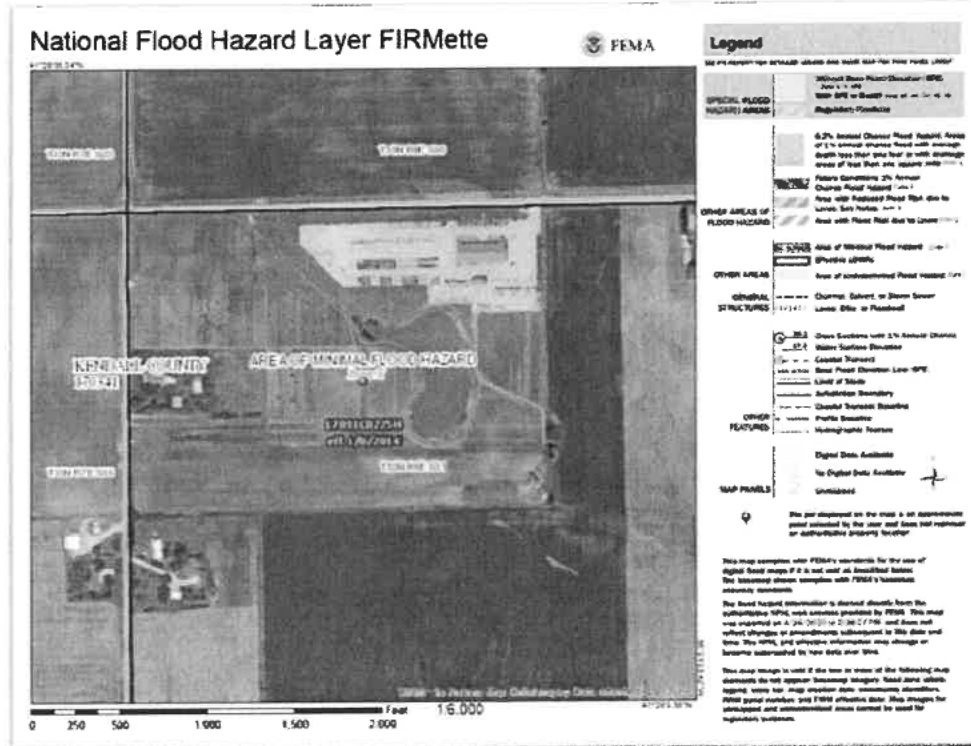
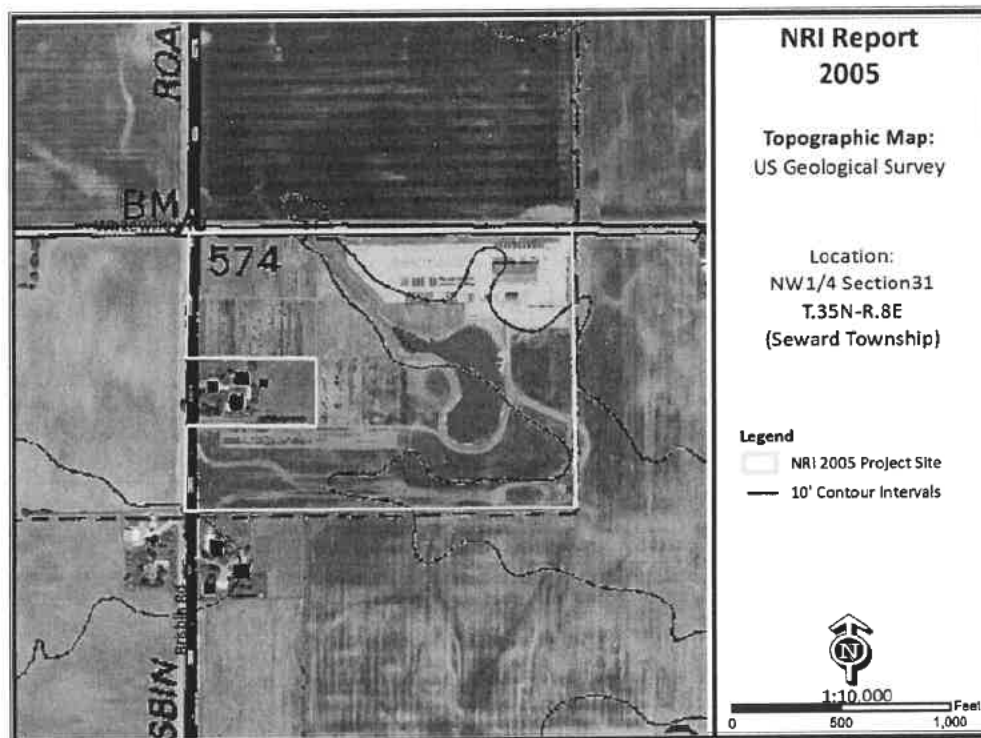


Figure 6: USGS Topographic Map



WATERSHED PLANS

Watershed and Subwatershed Information

A watershed is the area of land that drains into a specific point including a stream, lake or other body of water. High points on the Earth's surface, such as hills and ridges define watersheds. When rain falls in the watershed, it flows across the ground towards a stream or lake. Rainwater carries any pollutants it comes in contact with such as oils, pesticides, and soil. Everyone lives in a watershed. Their actions can impact natural resources and people living downstream. Residents can minimize this impact by being aware of their environment and implications of their activities, implementing practices recommended in watershed plans and educating others about their watershed. This parcel is located within the Illinois River Watershed and Aux Creek Subwatershed.

The following are recommendations to developers for protection of this watershed:

- Preserve open space.
- Maintain wetlands as part of development.
- Use natural water management.
- Prevent soil from leaving a construction site.
- Protect subsurface drainage.
- Use native vegetation.
- Retain natural features.
- Mix housing styles and types.
- Decrease impervious surfaces.
- Reduce area disturbed by mass grading.
- Shrink lot size and create more open space.
- Maintain historical and cultural resources.
- Treat water where it falls.
- Preserve views.
- Establish and link trails.

WETLAND INFORMATION

Figure 7: Wetland Map – USFWS National Wetland Inventory



Office maps indicate that wetlands are **not** present on the parcel in question (PIQ).

Importance of Wetland Information

Wetlands function in many ways to provide numerous benefits to society. They control flooding by offering a slow release of excess water downstream or through the soil. They cleanse water by filtering out sediment and some pollutants, and can function as rechargers of our valuable groundwater. They also are essential breeding, rearing, and feeding grounds for many species of wildlife.

These benefits are particularly valuable in urbanizing areas as development activity typically adversely affects water quality, increases the volume of stormwater runoff, and increases the demand for groundwater. In an area where many individual homes rely on shallow groundwater wells for domestic water supplies, activities that threaten potential groundwater recharge areas are contrary to the public good. The conversion of wetlands, with their sediment trapping and nutrient absorbing vegetation, to biologically barren stormwater detention ponds can cause additional degradation of water quality in downstream or adjacent areas.

It has been estimated that over 95% of the wetlands that were historically present in Illinois have been destroyed while only recently has the true environmental significance of wetlands been fully recognized. America is losing 100,000 acres of wetland a year, and has saved 5 million acres total (since 1934). One acre of wetland can filter 7.3 million gallons of

water a year. These are reasons why our wetlands are high quality and important.

This section contains the NRCS (Natural Resources Conservation Service) Wetlands Inventory, which is the most comprehensive inventory to date. The NRCS Wetlands Inventory is reproduced from an aerial photo at a scale of 1" equals 660 feet. The NRCS developed these maps in cooperation with U.S. EPA (Environmental Protection Agency,) and the U.S. Fish and Wildlife Service, using the National Food Security Act Manual, 3rd Edition. The main purpose of these maps is to determine wetland areas on agricultural fields and areas that may be wetlands but are in a non-agriculture setting.

The NRCS Wetlands Inventory in no way gives an exact delineation of the wetlands, but merely an outline, or the determination that there is a wetland within the outline. For the final, most accurate wetland **determination** of a specific wetland, a wetland **delineation** must be certified by NRCS staff using the National Food Security Act Manual (on agricultural land.) On urban land, a certified wetland delineator must perform the delineation using the ACOE 1987 Manual. *See the glossary section for the definitions of "delineation" and "determination."*

Hydric Soils

Soils information gives another indication of flooding potential. The soils map on this page indicates the soil(s) on the parcel that the Natural Resources Conservation Service indicates as hydric. Hydric soils by definition have seasonal high water at or near the soil surface and/or have potential flooding or ponding problems. All hydric soils range from poorly suited to unsuitable for building. One group of the hydric soils, are the organic soils, which formed from dead organic material. Organic soils are unsuitable for building because of not only the high water table, but also their subsidence problems.

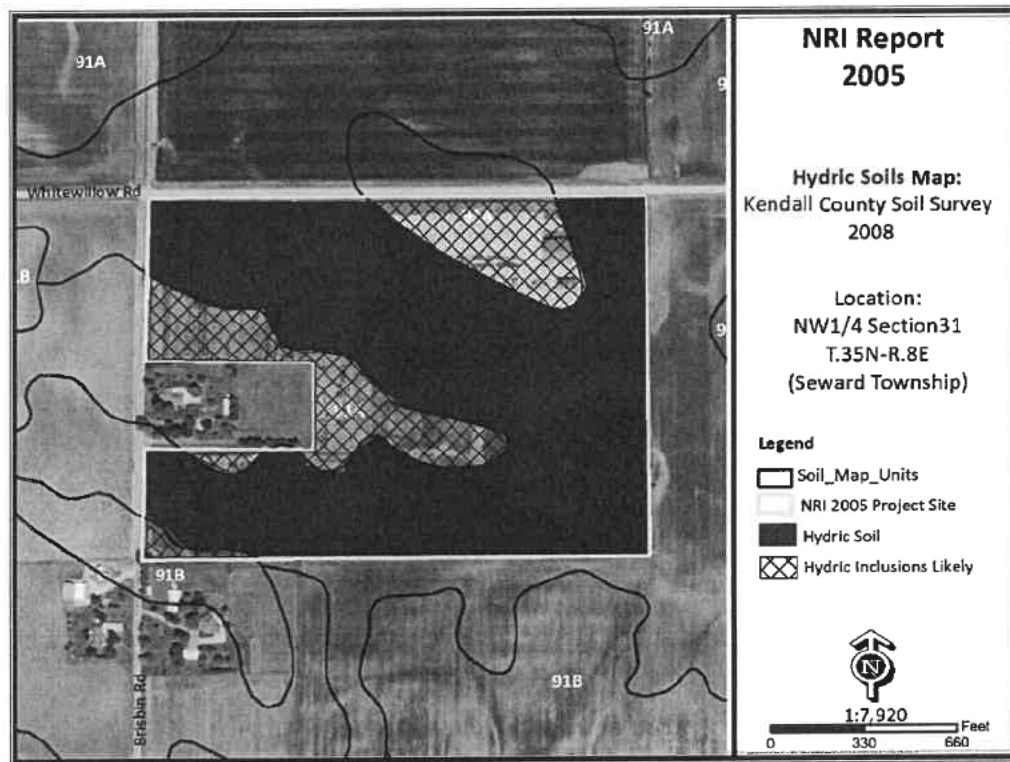
It is also important to add the possibility of hydric inclusions in a soil type. An inclusion is a soil polygon that is too small to appear on these maps. While relatively insignificant for agricultural use, hydric soil inclusions become more important to more intense uses such as a residential subdivision.

While considering hydric soils and hydric inclusions, it is noteworthy to mention that subsurface agriculture drainage tile occurs in almost all poorly drained and somewhat poorly drained soils. Drainage tile expedites drainage and facilitates farming. It is imperative that these drainage tiles remain undisturbed. A damaged subsurface drainage tile may return original hydrologic conditions to all of the areas that drained through the tile (ranging from less than one acre to many square miles.)

For an intense land use, such as a subdivision, the Kendall County SWCD recommends the following: a topographical survey with 1 foot contour intervals to accurately define the flood area on the parcel, an intensive soil survey to define most accurately the locations of the hydric soils and inclusions and a drainage tile survey on the area to locate the tiles that must be preserved to maintain subsurface drainage.

Table 7: Hydric Soils

Soil Types	Drainage Class	Hydric Designation	Hydric Inclusions Likely	Acreage	Percent
91A	Somewhat Poorly Drained	Hydric	No	10.3	21.7%
91B	Somewhat Poorly Drained	Non-hydric	Yes	0.5	1.1%
235A	Poorly Drained	Non-hydric	Yes	36.6	77.2%

Figure 8: Hydric Soils Map

WETLAND AND FLOODPLAIN REGULATIONS

PLEASE READ THE FOLLOWING IF YOU ARE PLANNING TO DO ANY WORK NEAR A STREAM (THIS INCLUDES SMALL UNNAMED STREAMS), LAKE, WETLAND OR FLOODWAY.

The laws of the United States and the State of Illinois assign certain agencies specific and different regulatory roles to protect the waters within the State's boundaries. These roles, when considered together, include protection of navigation channels and harbors, protection against flood way encroachments, maintenance and enhancement of water quality, protection of fish and wildlife habitat and recreational resources, and, in general, the protection of total public interest. Unregulated use of the waters within the State of Illinois could permanently destroy or alter the character of these valuable resources and adversely impact the public. Therefore, please contact the proper regulatory authorities when planning any work associated with Illinois waters so that proper consideration and approval can be obtained.

WHO MUST APPLY

Anyone proposing to dredge, fill, rip rap, or otherwise alter the banks or beds of, or construct, operate, or maintain any dock, pier, wharf, sluice, dam, piling, wall, fence, utility, flood plain or flood way subject to State or Federal regulatory jurisdiction should apply for agency approvals.

REGULATORY AGENCIES:

- ◆ **Wetlands or U.S. Waters:** U.S. Army Corps of Engineers, Rock Island District, Clock Tower Building, Rock Island, IL
- ◆ **Flood plains:** Illinois Department of Natural Resources \ Office of Water Resources, Natural Resources Way, Springfield, IL 62702-1270.
- ◆ **Water Quality \ Erosion Control:** Illinois Environmental Protection Agency, Springfield, IL

COORDINATION

We recommend early coordination with the regulatory agencies BEFORE finalizing work plans. This allows the agencies to recommend measures to mitigate or compensate for adverse impacts. Also, the agency can make possible environmental enhancement provisions early in the project planning stages. This could reduce time required to process necessary approvals.

CAUTION: Contact with the United States Army Corps of Engineers is strongly advised before commencement of any work in or near a water of the United States. This could save considerable time and expense. Persons responsible for willful and direct violation of Section 10 of the River And Harbor Act of 1899 or Section 404 of the Federal Water Pollution Control Act are subject to fines ranging up to \$27,500 per day of violation and imprisonment for up to one year or both.

GLOSSARY

AGRICULTURAL PROTECTION AREAS (AG AREAS) -

Allowed by P.A. 81-1173. An AG AREA consists of a minimum of 350 acres of farmland, as contiguous and compact as possible. Petitioned by landowners, AG AREAS protect for a period of ten years initially, then reviewed every eight years thereafter. AG AREA establishment exempts landowners from local nuisance ordinances directed at farming operations, and designated land cannot receive special tax assessments on public improvements that do not benefit the land, e.g. water and sewer lines.

AGRICULTURE - The growing, harvesting and storing of crops including legumes, hay, grain, fruit and truck or vegetable including dairying, poultry, swine, sheep, beef cattle, pony and horse production, fur farms, and fish and wildlife farms; farm buildings used for growing, harvesting and preparing crop products for market, or for use on the farm; roadside stands, farm buildings for storing and protecting farm machinery and equipment from the elements, for housing livestock or poultry and for preparing livestock or poultry products for market; farm dwellings occupied by farm owners, operators, tenants or seasonal or year around hired farm workers.

B.G. - Below Grade. Under the surface of the Earth.

BEDROCK - Indicates depth at which bedrock occurs. Also lists hardness as ripplable or hard.

FLOODING - Indicates frequency, duration, and period during year when floods are likely to occur.

HIGH LEVEL MANAGEMENT - The application of effective practices adapted to different crops, soils, and climatic conditions. Such practices include providing for adequate soil drainage, protection from flooding, erosion and runoff control, near optimum tillage, and planting the correct kind and amount of high quality seed. Weeds, diseases, and harmful insects are controlled. Favorable soil reaction and near optimum levels of available nitrogen, phosphorus, and potassium for individual crops are maintained. Efficient use is made of available crop residues, barnyard manure, and/or green manure crops. All operations, when combined efficiently and timely, can create favorable growing conditions and reduce harvesting losses -- within limits imposed by weather.

HIGH WATER TABLE - A seasonal high water table is a zone of saturation at the highest average depth during the wettest part of the year. May be apparent, perched, or artesian kinds of water tables.

Water Table, Apparent - A thick zone of free water in the soil. An apparent water table is indicated by the level at which water stands in an uncased borehole after adequate time is allowed for adjustment in the surrounding soil.

Water Table, Artesian - A water table under hydrostatic head, generally beneath an impermeable layer. When this layer is penetrated, the water level rises in an uncased borehole.

Water Table, Perched - A water table standing above an unsaturated zone. In places an upper, or perched, water table is separated from a lower one by a dry zone.

DELINEATION - For Wetlands: A series of orange flags placed on the ground by a certified professional that outlines the wetland boundary on a parcel.

DETERMINATION - A polygon drawn on a map using map information that gives an outline of a wetland.

HYDRIC SOIL - This type of soil is saturated, flooded, or ponded long enough during the growing season to develop anaerobic conditions in the upper part (USDA Natural Resources Conservation Service 1987)

INTENSIVE SOIL MAPPING - Mapping done on a smaller more intensive scale than a modern soil survey to determine soil properties of a specific site, e.g. mapping for septic suitability.

LAND EVALUATION AND SITE ASSESSMENT

(L.E.S.A.) - LESA is a systematic approach for evaluating a parcel of land and to determine a numerical value for the parcel for farmland preservation purposes.

MODERN SOIL SURVEY - A soil survey is a field investigation of the soils of a specific area, supported by information from other sources. The kinds of soil in the survey area are identified and their extent shown on a map, and an accompanying report describes, defines, classifies, and interprets the soils. Interpretations predict the behavior of the soils under different used and the soils' response to management. Predictions are made for areas of soil at specific places. Soils information collected in a soil survey is useful in developing land-use plans and alternatives involving soil management systems and in evaluating and predicting the effects of land use.

PALUSTRINE - Name given to inland fresh water wetlands.

PERMEABILITY - Values listed estimate the range (in rate and time) it takes for downward movement of water in the major soil layers when saturated, but allowed to drain freely. The estimates are based on soil texture, soil structure, available data on

permeability and infiltration tests, and observation of water movement through soils or other geologic materials.

PIQ - Parcel in question

POTENTIAL FROST ACTION - Damage that may occur to structures and roads due to ice lens formation causing upward and lateral soil movement. Based primarily on soil texture and wetness.

PRIME FARMLAND - Prime farmland soils are lands that are best suited to food, feed, forage, fiber and oilseed crops. It may be cropland, pasture, woodland, or other land, but it is not urban and built up land or water areas. It either is used for food or fiber or is available for those uses. The soil qualities, growing season, and moisture supply are those needed for a well managed soil economically to produce a sustained high yield of crops. Prime farmland produces in highest yields with minimum inputs of energy and economic resources, and farming the land results in the least damage to the environment.

Prime farmland has an adequate and dependable supply of moisture from precipitation or irrigation. The temperature and growing season are favorable. The level of acidity or alkalinity is acceptable. Prime farmland has few or no rocks and is permeable to water and air. It is not excessively erodible or saturated with water for long periods and is not frequently flooded during the growing season. The slope ranges mainly from 0 to 5 percent. (Source USDA Natural Resources Conservation Service)

PRODUCTIVITY INDEXES - Productivity indexes for grain crops express the estimated yields of the major grain crops grown in Illinois as a single percentage of the average yields obtained under basic management from several of the more productive soils in the state. This group of soils is composed of the Muscatine, Ipava, Sable, Lisbon, Drummer, Flanagan, Littleton, Elburn and Joy soils. Each of the 425 soils found in Illinois are found in Circular 1156 from the Illinois Cooperative Extension Service.

SEASONAL - When used in reference to wetlands indicates that the area is flooded only during a portion of the year.

SHRINK-SWELL POTENTIAL - Indicates volume changes to be expected for the specific soil material with changes in moisture content.

SOIL MAPPING UNIT - A map unit is a collection of soil areas of miscellaneous areas delineated in mapping. A map unit is generally an aggregate of the delineations of many different bodies of a kind of soil or miscellaneous area but may consist of only one delineated body. Taxonomic class names and accompanying phase terms are used to name soil map units. They are described in terms of ranges of soil properties within the limits defined for taxa and in terms of ranges of taxadjuncts and inclusions.

SOIL SERIES - A group of soils, formed from a particular type of parent material, having horizons that, except for texture of the A or surface horizon, are similar in all profile characteristics and in arrangement in the soil profile. Among these characteristics are color, texture, structure, reaction, consistence, and mineralogical and chemical composition.

SUBSIDENCE - Applies mainly to organic soils after drainage. Soil material subsides due to shrinkage and oxidation.

TERRAIN - The area or surface over which a particular rock or group of rocks is prevalent.

TOPSOIL - That portion of the soil profile where higher concentrations of organic material, fertility, bacterial activity and plant growth take place. Depths of topsoil vary between soil types.

WATERSHED - An area of land that drains to an associated water resource such as a wetland, river or lake. Depending on the size and topography, watersheds can contain numerous tributaries, such as streams and ditches, and ponding areas such as detention structures, natural ponds and wetlands.

WETLAND - An area that has a predominance of hydric soils and that is inundated or saturated by surface or groundwater at a frequency and duration sufficient to support, and under normal circumstances does support, a prevalence of hydrophytic vegetation typically adapted for life in saturated soil conditions.

REFERENCES

- Hydric Soils of the United States. USDA Natural Resources Conservation Service, 2007.
- FIRM – Flood Insurance Rate Maps for Kendall County. Prepared by FEMA – Federal Emergency Management Agency.
- Hydrologic Unit Map for Kendall County. Natural Resources Conservation Service, United States Department of Agriculture.
- Land Evaluation and Site Assessment System. The Kendall County Department of Planning Building and Zoning, and The Kendall County Soil and Water Conservation District. In cooperation with: USDA, Natural Resources Conservation Service.
- Soil Survey of Kendall County. United States Department of Agriculture 2008, Natural Resources Conservation Service.
- Illinois Urban Manuel. Association of Illinois Soil & Water Conservation Districts, 2016
- Kendall County Land Atlas and Plat Book. 19th Edition, 2014.
- Potential For Contamination of Shallow Aquifers from Land Burial of Municipal Wastes. Illinois State Geological Survey.
- Natural Resources Conservation Service Wetland Inventory Map. United States Department of Agriculture.
- Geologic Road Map of Illinois. Department of Natural Resources, Illinois State Geological Survey, Natural Resources Building, 615 East Peabody, Champaign IL 61820-6964.
- Wetlands - The Corps of Engineers' Administration of the Section 404 Program (GAO/RCED-88-110)
- Soil Erosion by Water - United States Department of Agriculture Natural Resources Conservation Service. Agriculture Information Bulletin 513.
- The Conservation of Biological Diversity in the Great Lakes Ecosystem: Issues and Opportunities, prepared by the Nature Conservancy Great Lakes Program 79W. Monroe Street, Suite 1309, Chicago, IL 60603, January 1994.

Please fill out the following findings of fact to the best of your capabilities. §13:08.J of the Zoning Ordinance outlines findings that the Zoning Board of Appeals shall consider in rendering a decision, but is not required to make an affirmative finding on all items in order to grant a **special use**. They are as follows:

That the establishment, maintenance, and operation of the special use will not be detrimental to, or endanger, the public health, safety, morals, comfort, or general welfare.

The operation of craft shows as special events one time per month on Saturdays at the subject's site does not endanger the public health, safety, morals, comfort or general welfare. It provides a useful service to the citizenry of Kendall County and is generally country or agricultural related type crafts involved with the events. The petitioner has a large parking lot that accommodates the vendors and customers and is located on a main thorough fare.

That the special use will not be substantially injurious to the use and enjoyment of other properties in the immediate vicinity for the purposes already permitted, nor substantially diminish and impair property values within the neighborhood. The Zoning classification of property within the general area of the property in question shall be considered in determining consistency with this standard. The proposed use shall make adequate provisions for appropriate buffers, landscaping, fencing, lighting, building materials, open space and other improvements necessary to insure that the proposed use does not adversely impact adjacent uses and is compatible with the surrounding area and/or the County as a whole.

The proposed use is not injurious or detrimental to the enjoyment of properties in the immediate vicinity in that petitioner currently operates a nursery business on site; and owns the surrounding farmland which does not interfere with this proposed use.

That adequate utilities, access roads and points of ingress and egress, drainage, and/or other necessary facilities have been or are being provided.

The property is served by a main state highway so adequate roadways exist, and there is absolutely no change in drainage or other necessary facilities to accommodate the use.

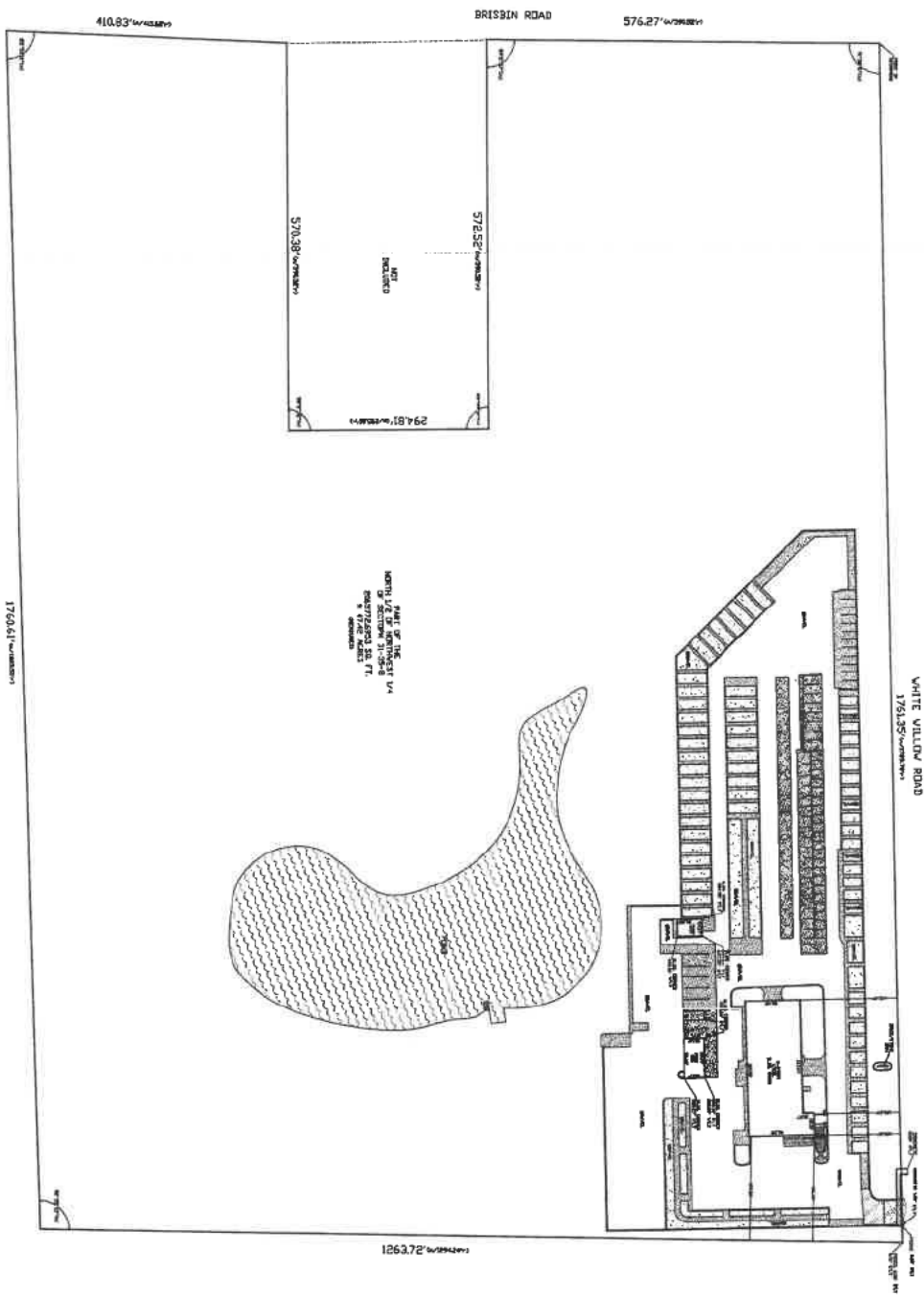
That the special use shall in all other respects conform to the applicable regulations of the district in which it is located, except as such regulations may in each instance be modified by the County Board pursuant to the recommendation of the Zoning Board of Appeals

The special use requested is a permissible special use under the Kendall County A1 Zoning Ordinance and petitioner can accommodate all of the conditions of the Kendall County Special Use and Agricultural Ordinance.

That the special use is consistent with the purpose and objectives of the Land Resource Management Plan and other adopted County or municipal plans and policies.

The proposed used to accommodate small local businesses which encourage the tax base, increase, increase employment, and provides an outlet for local vendors to display and sell their wares as well as the proposed food truck.


PLAY OF SURVEY

[illegible][illegible]

Attachment 3




July 15, 2021

 Kendall County Address Points

Parcels

Ownership Parcel

270



© OpenStreetMap (and) contributors, CC-BY-SA, Map data © OpenStreetMap contributors, Microsoft, Esri Community Maps contributors,

Kendall County Web GIS

View GIS Disclaimer at <https://www.co.kendall.il.us/departments/geographic-information-systems/gis-disclaimer-page/>.

Attachment 4




July 15, 2021

 Kendall County Address Points

Parcels

Ownership Parcel

271



© OpenStreetMap (and) contributors, CC-BY-SA, Map data © OpenStreetMap contributors, Microsoft, Esri Community Maps contributors,

Kendall County Web GIS

View GIS Disclaimer at <https://www.co.kendall.il.us/departments/geographic-information-systems/gis-disclaimer-page/>.

State of Illinois
County of Kendall

Zoning Petition
#05-15

ORDINANCE NUMBER 2005 - 37

GRANTING A SPECIAL USE
TIMOTHY WALLACE

WHEREAS, Timothy Wallace filed a Special Use Permit application within the A-1 district for 50 +/- acres located at the intersection of Brisbin and Whitewillow Roads in Seward Township as depicted in Exhibit "A" and legally described as follows:

That part of the North Half (N 1/2) of the Northwest Quarter (NW ¼) of Section Thirty-One (31), Township Thirty-Five (35) North, Range Eight (8), East of the Third Principal Meridian, described as follows: Commencing at the Northwest (NW) Corner of said Northwest Quarter (NW ¼), said point being the Point of Beginning; thence along the North Line of said Northwest Quarter (NW ¼) North 89 Degrees 28 Minutes 50 Seconds East for a distance of 1789.78 feet to a point on the East Line of said Northwest Quarter (NW ¼); thence along said East Line South 00 Degrees 35 Minutes 51 Seconds East for a distance of 1294.24 feet; thence South 88 Degrees 58 Minutes 23 Seconds West for a distance of 1803.50 feet to a point on the West Line of said Northwest Quarter (NW ¼); thence along said West Line North 00 Degrees 00 Minutes 00 Seconds East for a distance of 415.62 feet; thence North 90 Degrees 00 Minutes 00 Seconds East for a distance of 590.52 feet; thence North 00 Degrees 00 Minutes 00 Seconds East for a distance of 295.06 feet; thence South 90 Degrees 00 Minutes 00 Seconds West for a distance of 590.52 feet to a point on said West Line; thence along said West Line North 00 Degrees 00 Minutes 00 Seconds East for a distance of 599.60 feet to the point of beginning, containing 49.707 acres, more or less, all located in the County of Kendall, State of Illinois.

WHEREAS, said petition is to allow retail and wholesale of nursery and landscape supplies; and

WHEREAS, the Kendall County Board finds that said petition is in conformance with the provisions and intent of the Kendall County Zoning Ordinance;

NOW, THEREFORE, BE IT ORDAINED, that the Kendall County Board hereby grants approval of the special use zoning permit to allow retail and wholesale of nursery and landscape supplies subject to the following conditions:

1. Any truck traffic will not exceed the limits posted by the Kendall County Highway Department.
2. Development of the site in substantial conformance with the site plan attached here to as Group Exhibit "A".
3. The provision of permanent bathroom facilities within 90 days of zoning approval for customers and employees.
4. Review and approval of the proposed well and septic design by the Department of Environmental Health.
5. For aesthetic purposes, landscape materials for sale, such as mulch and decorative stone, will not be stored in the required front yard.

State of Illinois
County of Kendall


Zoning Petition
#05-15

6. Formal dedication of the right-of-way agreed upon by the petitioner and the County for Whitewillow (50 feet from the centerline of the road) and Brisbin Roads (45 feet from the centerline of the road) within 90 days of receipt of the Special Use permit.

Failure to comply with the terms of this ordinance may be cited as a basis for amending or revoking this special use permit.

IN WITNESS OF, this ordinance has been enacted on June 21st, 2005.

Attest:



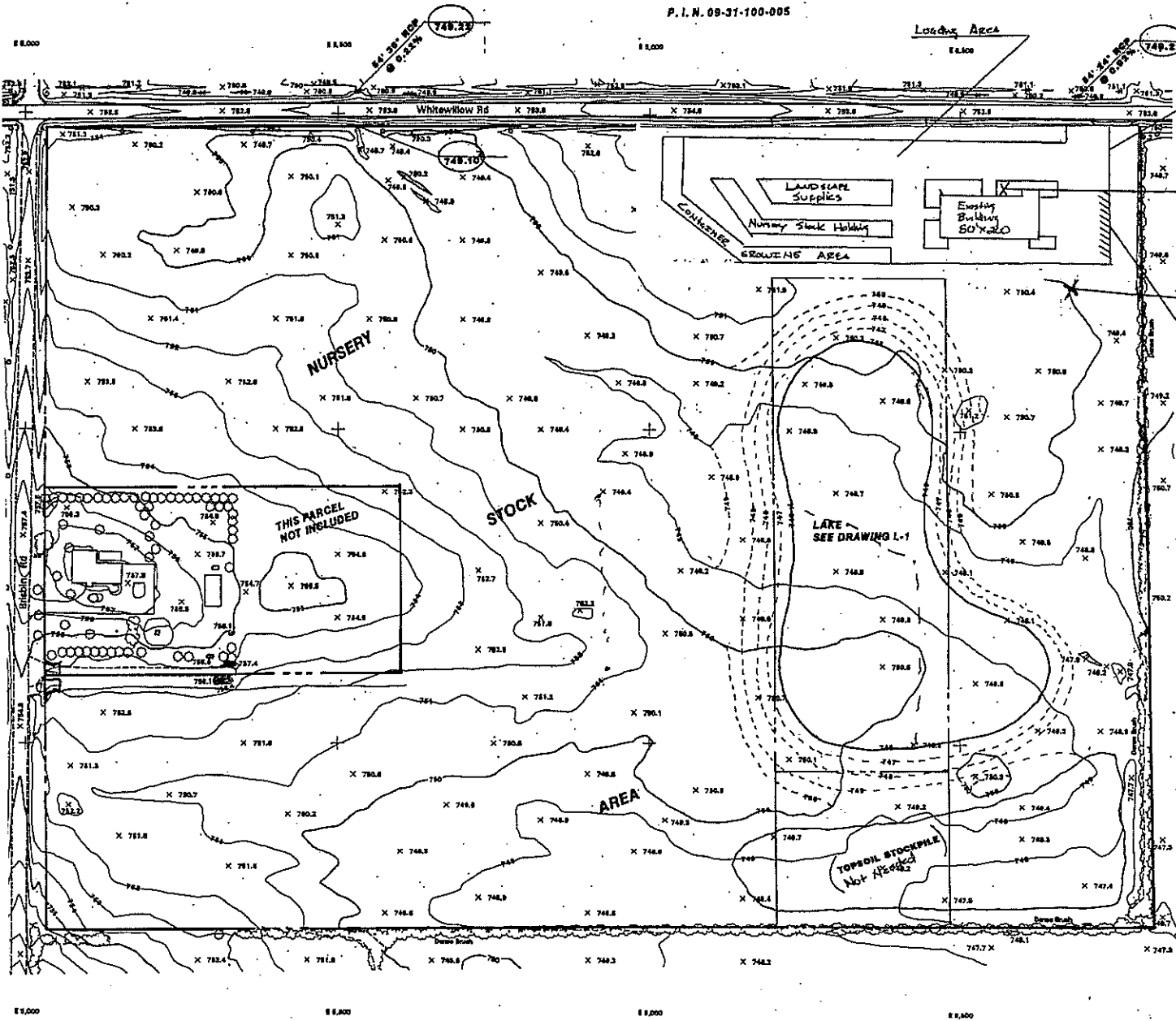
Paul Anderson
Kendall County Clerk



John A. Church
Kendall County Board Chairman



P.L.N. 09-31-100-005



Existing 16" Concrete Curb around outside of yard

Well - to be located in front of building approximately 200' from road

Septic - to be located w back of building approximately 250' away from well

Parking - 62 to 15 stalls 45' w accordance with the following dimensions


TYPICAL PARKING DIMENSIONS

Parking Angle (degrees)	Stall Width Parallel to Aisle (ft)	Stall Depth to Wall (ft)	Stall Depth to Interlock (ft)	Aisle Width (ft)	Modules ² Wall to Interlock (ft)	Modules ² Interlock to Interlock (ft)
45	12.7	17.5	15.3	12.0	47.0	43.0
9.0 ft stall	13.4	17.6	15.3	11.0	48.0	42.0
9.5 ft stall						

Revisions:



THE SIDWELL COMPANY
GIS & Mapping Solutions
575 Midway Court
St. Charles, Illinois 60174-3492
Phone: 630.584.1000





JUST DOGS
PROUDLY MADE IN ILLINOIS
GOURMET DOG TREATS

Master's Hand
BBQ
Healthy Never
Tasted So GOOD!
No Corn Syrup
No Gluten
No MSG
No Smoke Flavoring
No Dairy
No Nitrates
All Natural
Products!

07/17/2021 08:04



07/17/2021 08:03



07/17/2021 08:04



07/17/2021 08:00