

To: Kendall County Forest Preserve District Board of Commissioners

From: David Guritz, Director

RE: August 2016 Director's Report

Date: September 13, 2016

**Meetings, Events, and Programs**

August 4	Hoover FP Nature Play Space Meeting
August 4	Sunrise Center North Coordination Meeting
August 5	Tucker-Millington Fen Inspect and Advise
August 11	Verizon Rep Billing Review
August 11	Forest Foundation Board Meeting
August 13	Meadowhawk Lodge Wedding Event Coverage
August 13	New Volunteer Orientation
August 16-28	Off
August 31	Hoover FP Nature Play Space Meeting
Sept. 6	Zoning Planning Advisory Committee Meeting
Sept. 7	Blackberry Creek FP Inspect and Advise
Sept. 8	Sunrise Center North – 5K & Family Fun Day Coordination Meeting
Sept. 8	Forest Foundation Board Meeting
Sept. 9	Meeting with Morton Arboretum – Canopy Cover 2050

**Priority Project Updates**

Forest Foundation Updates

Efforts are underway to plan and promote the Forest Foundation Fall Fest. The Fall Fest will be held on Saturday, October 8, 2016. The event flyer is attached to this report.

The Foundation has provided a \$500 grant and reimbursement for the District's recent lesson horse purchase. The Foundation also recently approved a \$2,500 grant to the District for the purchase of prescription burn equipment for the fall and spring staff and volunteer burn crew. Additional burn crew equipment and supplies are needed for the upcoming burn season.

NRCS – Millbrook North Easement Prescription Burn and Training

The District is partnering with the NRCS to support a prescribed burn at Millbrook North Forest Preserve within the NRCS easement area. The burn will take place, weather permitting, sometime in late October – mid-November.

Ellis House and Equestrian Center FEMA Funds

The District has received notification that \$28,515 is available for flood damage incurred at Ellis House and Equestrian Center. In order to qualify for the reimbursement, the District must show and retain special flood insurance. Wine-Sergi has presented a proposal that would extend the required coverage for an annual premium cost of \$1,336. Coverage options will be reviewed at the Committee of the Whole meeting in September.

Sunrise Center North – 5K and Family Fun Day

Efforts are underway to plan and promote the 5K and Family Fun Day at Ellis House and Equestrian Center scheduled for Saturday, October 29, 2016. The sponsorship flyer and 5K registration form are attached to this report.

#### Ellis Equestrian Center Improvements

Work continues on the improvements to the Ellis Equestrian Center feed lot. The new feed lot is in place, with efforts now underway to complete the new pasture gates and fencing. The project is on track with the Sunrise Center North project budget.

#### Stephanie's Garden / Hoover Nature Play Space Updates

The concrete pad for the mud kitchen, and concrete footings for the butterfly garden house and overlook have been completed. Work is underway for prepping the garden for planting during the Foundation's Fall Festival.

Construction of the mud kitchen is scheduled for completion by the Fall Festival.

Additional pathway work is needed in order to comply with ADA, and is included as part of the overall budget.

A meeting with AquaScapes is set for this coming Friday, September 16 to request support with the design and development of the second water feature planned for Phase Ib.

#### Preliminary Operating Budget

Development of the FY 16-17 operating budget draft has been completed. The budget will be reviewed by the Finance Committee at their September 14 Committee meeting, and presented to the Committee of the Whole for review at the October meeting.

Highlights include an increase in the projected surplus for the year, and consideration of a new part time position to assist with natural areas management activities in all preserve areas.

#### Cropland Conversion Project

The District has been notified of an award of \$15,000 for support of cropland conversion project work in partnership with The Conservation Foundation. Funds will be used to assist with planned restoration activities at Henneberry Forest Preserve.

#### OSLAD/LWCF Preserve Inspections

A completed preserve inspection is scheduled with representatives from the IDNR to review past OSLAD/LWCF acquisition and development projects, as well as review the proposed grant-funded acquisition of property along Little Rock Creek.

#### Position Openings

The District is in process of extending two offers for employment for part-time Environmental Education Instructors. All other open positions have been filled.

The District completed the hiring of two part time Grounds Maintenance Workers this past month. Marshal Savitski and Doug Neill will be supporting preserve closing activities, and preserve maintenance at Hoover Forest Preserve.

Respectfully submitted,

David Guritz, Director

# FOREST FOUNDATION FALL FEST

Saturday, October 8, 2016

11:00am — 5:00pm

Hoover Forest Preserve - 11285 Fox Rd, Yorkville, IL



"Hoo" Haven



Tony's Creepy Crawly Zoo



Redhorse



Champion Frisbee Dogs

## ADDITIONAL ACTIVITIES:

Field Museum - Monarch Monitoring  
Jeff & Kurt's Acoustic Refreshment  
Peggy Notebaert - Frog Monitoring  
Nature Exploration Activities  
The Aviators Rock Ensemble  
Academy Suzuki Strings  
Kevin Luby's Reptiles  
Belfry Bees & Honey  
Candle Dipping  
Campfire Songs  
Nature Hikes

## 2016 PREMIER SPONSOR:



## PRESENTED BY:



Forest Foundation of  
KENDALL COUNTY



Falcons - Rich Escutia



Monarch Monitoring



Andy Talley



## SPECIAL THANKS TO THE FOLLOWING SPONSORS:



Kendall County  
Pork Producers



[www.KendallFallFest.com](http://www.KendallFallFest.com)

Food will be available for purchase all day



**PRESS RELEASE  
FOR IMMEDIATE RELEASE**

CONTACT: Jennine Kristianson, Vice President  
COMPANY: Forest Foundation of Kendall County  
PHONE: 630-553-4971  
EMAIL: kris021191@gmail.com  
WEBSITE: [www.kendallfallfest.com](http://www.kendallfallfest.com)

2 PHOTOS ATTACHED:

Tony "The Bug Whisperer" Gustin and his Creepy Crawly Zoo to headline the Forest Foundation Fall Fest on Saturday, October 8, at Hoover Forest Preserve in Yorkville

**TONY THE BUG WHISPERER TO HEADLINE FOREST FOUNDATION FALL FEST**

The Forest Foundation Fall Fest at Hoover Forest Preserve on Saturday, October 8<sup>th</sup>, features nature-inspired entertainment and exhibits to thrill the entire family. Performing educator and award winning film producer, Tony "The Bug Whisperer" Gustin, will present three shows in the Rookery building at 11:30am, 1:30pm and 3:30pm. Tony's "Creepy Crawly Zoo" has excited and inspired nearly a million students over the last decade. The "greatest live insect assembly show EVER!" transforms fearful misunderstandings about insects into curiosity and respect.

Animal encounters to be featured include:

- Falcon show at 12:30 pm in the Meadowhawk Lodge with Richard Escutia and Friends
- American white pelican, reptiles and birds of prey at 2:30 pm in the Meadowhawk Lodge, visiting from the "Hoo" Haven Wildlife and Education Center
- Snakes and turtles at the Rookery with Ranger Kevin Luby from the Willowbrook Wildlife Center

Citizen Science exhibits explaining frog and monarch butterfly monitoring programs will be held at the Kingfisher building, led by the Peggy Notebaert Nature Museum, the Field Museum and the U.S. Fish and Wildlife Service.

The Forest Foundation Fall Fest is free admission and will run from 11am to 5pm, rain or shine. Hoover Forest Preserve is located at 11285 Fox Road in Yorkville, just 1.5 miles west of Route 47. Food will be available for purchase, including Kendall County Pork Producers' famous Pork Burgers.

For more information, please visit [www.KendallFallFest.com](http://www.KendallFallFest.com).

**About the Forest Foundation of Kendall County**

The Forest Foundation of Kendall County is a 501 (c) (3) organization whose purpose is to support the Kendall County Forest Preserve District's mission to preserve and manage natural areas and open spaces, provide environmental education and offer recreational opportunities for Kendall County residents. It is also responsible for promoting a public awareness of the facilities, programs, services and goals of the Kendall County Forest Preserve District.

###



**Tony “The Bug Whisperer” Gustin and his Creepy Crawly Zoo to headline the Forest Foundation Fall Fest on Saturday, October 8, at Hoover Forest Preserve in Yorkville**



# Sunrise Center North Therapeutic Riding in partnership with Ellis House and Equestrian Center

## 5K Run/Walk & Family Fun Day!

Enhancing the lives of individuals with special needs and environmental stewardship with the equestrian, educational and recreational opportunities.



### Sign-up to Sponsor Today!

#### Gold Medal Sponsor — \$1,500

- Banner with your company name and logo placed in high visibility area and an activity station
- Company name in fundraiser program, brochures, flyers and t-shirts as "Gold Sponsor"
- Web site recognition (logo and info with link on the Sunrise Center North Web site)
- 4 tickets to event

#### Silver Medal Sponsor — \$1,000

- Sign with your company name and logo and an activity station
- Company name placed in fundraiser program, brochures, flyers and t-shirts
- Web site recognition (logo and info with link on the Sunrise Center North Web site)
- 2 tickets to event

#### Bronze Medal Sponsor — \$500

- Company name placed in fundraiser program, brochures, flyers and t-shirts
- Web site recognition (logo and info with link on the Sunrise Center North Web site)

#### Trophy Sponsor — \$100

- Company name placed in program, brochures, flyers and t-shirts

**October 29th, 2016**

Located at the Ellis House and  
Equestrian Center in Minooka, IL.

[www.ellishec.com](http://www.ellishec.com) | [www.sunrisenorth.org](http://www.sunrisenorth.org)

Company Name \_\_\_\_\_

Contact \_\_\_\_\_ Phone \_\_\_\_\_

Address \_\_\_\_\_

City, State, Zip \_\_\_\_\_

E-Mail \_\_\_\_\_

Credit Card Number \_\_\_\_\_ Exp. Date \_\_\_\_\_

Name on Credit Card \_\_\_\_\_ CVS \_\_\_\_\_

Credit card payments will be processed through EHEC.

\*Please e-mail HIGH RESOLUTION logos to [sunrisenorth@comcast.net](mailto:sunrisenorth@comcast.net).

Mail checks to: Sunrise Center North at 23061 South Thomas Dillon Dr., Channahon, IL 60410



Sunrise Center North provides horseback riding lessons and assisted activities to enhance the lives of individuals with special needs, seniors and veterans; achieved through the dedication of our volunteers and community. For details or questions, contact Program Director, Kris Mondrella, at 815.467.9332.  
[www.sunrisenorth.org](http://www.sunrisenorth.org)  
A United Way Partner Agency.



Ellis House and Equestrian Center is owned and operated by the Kendall County Forest Preserve District.

Please sign me up for the following  
sponsorship for the Monster Dash  
5K Run/Walk & Family Fun Day!

- ☐ Gold Medal Sponsor
- ☐ Silver Medal Sponsor
- ☐ Bronze Medal Sponsor
- ☐ Trophy Medal Sponsor

Ellis House and Equestrian Center's mission is connecting environmental stewardship with the equestrian, educational and recreational opportunities we provide to county residents.



## PARTICIPANT WAIVER

I hereby waive and release Sunrise Center North and the Ellis House and Equestrian Center and the Kendall County Forest Preserve District (herein after "Promoter"), their affiliates and their officers, agents, employees, representatives and event volunteers from all responsibility or liability for injuries or damages to me resulting from or arising out of my participation in this event, including all injuries or damages to me resulting from or arising out of the negligent act or omission of the Promoter arising out of or in connection with my participation in this event. I understand and am aware that running, walking or participating in any activity such as this event is a potentially hazardous activity involving a risk of injury or death. The stress and exercise from an event of this nature can cause many types of injuries including cardiac injury and even death from cardiac or other medical emergencies. Additionally, I understand that there is a risk of injury from the condition of the course and premises where this event takes place such as pot holes, cracks, bumps and other natural and manmade conditions. I understand these and other potential risks and I am voluntarily participating in this event with knowledge of the dangers and risks involved. I hereby agree to expressly assume and accept all risks of injury or death associated with my participation in this event. I further give my full permission to the Promoter to use any photographs, videotapes or other recordings made of me the day of this Event.

Signature: \_\_\_\_\_

Date: \_\_\_\_\_

Signature of parent or guardian if under 18 years: \_\_\_\_\_

Thank you to our

## Sponsors

**We appreciate your support!**

Ask us about our sponsorships and how you can get involved. Every small gesture goes a long way!

Jenkins Family



### About Sunrise Center North Therapeutic Riding Program

Sunrise Center North Therapeutic Riding Program provides horseback riding lessons and equine assisted activities to individuals with special needs. Our mission is to enhance the life of individuals with disabilities. We achieve our mission through the dedication of our volunteers and community.



United Way  
of Grundy County

A United Way Partner Agency.


[www.sunrisenorth.org](http://www.sunrisenorth.org)  
Follow us on Facebook!

### About The Ellis House and Equestrian Center

Our mission is to connect environmental stewardship with the equestrian, educational and recreational opportunities provided to county residents. We utilize horses to teach children and adults how conservation can be recreational as well as a regeneration of the environment we live in. Part of the care of the horse is the care of its environment. Every dollar and hour that is donated or paid to the Equestrian Center will go back into making the Center sustainable as well as improve recreational and educational activities.

[www.ellishec.com](http://www.ellishec.com)

Ellis House and Equestrian Center is owned and operated by the Kendall County Forest Preserve District.



## 5K Walk/Run & Family Fun Day!

**Sunrise Center North Therapeutic  
Riding in partnership with Ellis House &  
Equestrian Center**

**Raising awareness and funding to  
enhance the lives of individuals  
with disabilities,  
one horse ride at a time!**

**Saturday, October 29th, 2016**

**Registration begins at 8am**

**Adult 5K Race begins at 9:30am**

**Kids 1 mile costume race begins at 10:30am**

**Family Fun Day! Noon-4pm**

**Register online: [sunrisenorth.org](http://sunrisenorth.org)**

#### **Race Location:**

**13986 McKanna Rd, Minooka, IL 60447**

**[www.ellishec.com](http://www.ellishec.com) | [www.sunrisenorth.org](http://www.sunrisenorth.org)**

**Contact: Dave Guritz**

**815-475-4035 or**

**Kris Mondrella**

**815-467-9332**



**ELLIS HOUSE & EQUESTRIAN  
CENTER  
LESSONS • WEDDINGS • PARTIES**



## RACE INFORMATION



The Kendall County 5K Monster Dash is a scenic trail run around the Ellis House and Equestrian Center located in Minooka. A detailed trail run map will be handed out prior to the run. The 3-mile fun run/walk will begin at 9:30am and registration will start at 8am. Form your team, or race solo. Winners of different age categories and teams will be announced and awards given. And, be sure to stay for all of the family fun taking place the rest of the afternoon, beginning at noon and ending at 4pm.

### Dates & Times

**Saturday, October 29, 2016**

**Registration begins at: 8:00am**

**Adult Race: 9:30am**

**Kids Race (11 & under): 10:30am**

### **AMENITIES**

- Runners registered by 10/15/16 guaranteed T-Shirt
- All others will receive a t-shirt while supplies last
- Post-race Refreshments
- Awards: Age group and costume winners

Top 3 Overall finishers will receive an award, but will not be eligible for age group awards. Top 3 male and female runners in each age division will receive unique award. Several awards will also be given in various costume categories.

### **ENTRY FEE**

Pre-registration by October 15, 2016 \$30.00

Late registration after October 15, 2016 \$35.00

Kids 1 mile run \$10.00

**To register online, visit: [sunrisenorth.org](http://sunrisenorth.org)**

Continue the fun with our post race

## **FAMILY FUN DAY!**

Join us for plenty of fun, food and an afternoon of great activities planned for the children. **Our Halloween theme fun day event begins at Noon.** Kids can



come dressed in their best Halloween costumes. There will be various stations set up for the kids, providing food, entertainment, kids costume prizes, horse and hay bale rides, children's crafts, games, face painting and much more!

### Family fun day events and activities:

- Hay bale rides
- Pumpkin painting
- Horse rides
- Hay stack candy find
- Face painting
- Pictures with ponies
- Crafts for the kids
- Stick horse obstacle course
- Gourd bowling
- Best kids costume contest!
- And much more!

### Family Fun Day: Noon to 4pm

**Admission Fee:** \$5.00 per person, admission includes all activities, food, treat and drinks. **(Admission is free for all individuals who participated in the earlier races).**

**Horse rides:** \$2.00 per person.

**Don't forget to wear your best costume!**

## REGISTRATION FORM

Name: \_\_\_\_\_

Address: \_\_\_\_\_

City: \_\_\_\_\_

State: \_\_\_\_\_ Zip: \_\_\_\_\_

Phone Number: \_\_\_\_\_

E-mail: \_\_\_\_\_

Shirt Size Please Circle:

Youth Size: S M L

Adult Size: S M L XL 2XL 3XL

☐ Pre-registration by 10/15/2016 **\$30.00**

☐ Late registration after 10/15/2016 **\$35.00**

☐ Kids (11 & under) 1 mile run **\$10.00**

**Make checks payable to:**

Sunrise Center North

23061 South Thomas Dillon Dr.

Channahon, IL 60410

**Form along with payment can be sent to or dropped off at:**

Ellis House and Equestrian Center

13986 McKanna Rd, Minooka, IL 60447

**To register online, visit: [sunrisenorth.org](http://sunrisenorth.org)**

**Contact Information:**

Dave Guritz 815-475-4035 or

Kris Mondrella 815-467-9332

Can't make the race or family fun day?

Donation Only: \_\_\_\_\_

All proceeds go to the Sunrise Center North and Ellis House and Equestrian Center to help support the riding program and conservation efforts.

# Course Revenue - Summary Report

## Fall 2016

09/07/2016 10:26 AM

### Environmental Education

#### Public Programs

Course#	Course Title	Revenue	Actual Enroll	Max Enroll	% Full	Revenue Not Realized
1	Toddling Naturalist: Nature Exploration Day	\$10.00	3	12	25%	\$45.00
2	Babes in the Woods: Seeds on the Gole	\$20.00	4	12	33%	\$40.00
3	Toddling Naturalist - Animals of the Night	\$5.00	2	12	17%	\$50.00
4	Babes in the Woods: Batty about Bats!	\$20.00	4	12	33%	\$40.00
42	Birthday - Winter Wonderland	\$0.00	0	30	0%	\$4,500.00
5	Toddling Naturalist: Turkey Talk!	\$5.00	2	12	17%	\$50.00
6	Babes in the Woods: Turkey Talk!	\$20.00	4	12	33%	\$40.00
7	Take a Hike Day	\$30.00	8	12	67%	\$20.00
Totals For Public Programs		\$110.00	27	114	24%	\$4,785.00
Totals For Environmental Education		\$110.00	27	114	24%	\$4,785.00
Grand Totals		\$110.00	27	114	24%	\$4,785.00



# Facility Revenue - Summary Report

Receipt Dates: 8/1/2016 - 8/31/2016

09/07/2016 10:27 AM

## Facility Category Forest Preserve

Facility	Room	Use Type	Revenue	Refund	Total
Hoover Forest Preserve	Blazing Star	Family Outing	\$340.00		\$340.00
Hoover Forest Preserve	Blazing Star	Other	\$420.00		\$420.00
Hoover Forest Preserve	Blazing Star	Retreat	\$630.00		\$630.00
Hoover Forest Preserve	Kingfisher	Retreat	\$630.00		\$630.00
Hoover Forest Preserve	Moonseed	Family Outing	\$175.00	(\$170.00)	\$5.00
Hoover Forest Preserve	Moonseed	Retreat	\$630.00		\$630.00
Hoover Forest Preserve	Family Campsite 1	Family Outing	\$45.00		\$45.00
Hoover Forest Preserve	Family Campsite 2	Family Outing	\$75.00		\$75.00
Hoover Forest Preserve	Family Campsite 3	Family Outing	\$50.00		\$50.00
Hoover Forest Preserve	Group Campsite A	Family Outing	\$100.00		\$100.00
Hoover Forest Preserve	Group Campsite A	Scout Outing	\$150.00		\$150.00
Hoover Forest Preserve	Group Campsite B	Family Outing	\$100.00		\$100.00
Hoover Forest Preserve	Group Campsite B	Scout Outing	\$320.00		\$320.00
Hoover Forest Preserve	Group Campsite C	Scout Outing	\$100.00		\$100.00
Hoover Forest Preserve	Meadowhawk Lodge	Bridal Shower	\$280.00		\$280.00
Hoover Forest Preserve	Meadowhawk Lodge	Retreat	\$2,525.00		\$2,525.00
Harris Forest Preserve	Shelter 1	Birthday Party	\$50.00		\$50.00
Harris Forest Preserve	Shelter 2	Birthday Party	\$50.00		\$50.00
Harris Forest Preserve	Shelter 2	Family Outing	\$50.00		\$50.00
Harris Forest Preserve	Shelter 2	Family Reunion	\$50.00		\$50.00
Harris Forest Preserve	Shelter 4	Family Outing	\$125.00		\$125.00
Jay Woods Forest Preserve	Jay Woods	Birthday Party	\$50.00		\$50.00
Jay Woods Forest Preserve	Jay Woods	Wedding Reception	\$50.00		\$50.00
Totals For Forest Preserve			\$6,995.00	(\$170.00)	\$6,825.00

## Facility Category Historic Courthouse

Facility	Room	Use Type	Revenue	Refund	Total
Historic Courthouse	East Wing Conference Room	Business Meeting	\$70.00		\$70.00
Historic Courthouse	East Wing Conference Room	Other	\$120.00		\$120.00
Historic Courthouse	Third Floor Conference Room	Other	\$90.00		\$90.00
Historic Courthouse	Court Room	Business Meeting	\$80.00		\$80.00
Totals For Historic Courthouse			\$360.00		\$360.00
Room Rental Totals			\$7,355.00	(\$170.00)	\$7,185.00



# Facility Revenue - Summary Report

## Receipt Dates: 8/1/2016 - 8/31/2016

09/07/2016 10:27 AM

Package	Revenue	Refund	Total
Shelter 1 & 4 - Harris Forest Preserve	\$250.00	(\$100.00)	\$150.00
Package Rental Totals	\$250.00	(\$100.00)	\$150.00
Grand Totals	\$7,605.00	(\$270.00)	\$7,335.00

# Merchandise Revenue - Summary

## Receipt Dates: 8/1/2016 - 8/31/2016

09/07/2016 10:27 AM

### Birthday Party

Item	Qty Sold	Amount Sold	Qty Refunded	Amount Refund	Net Quantity	Total
Birthday Party - County	2	\$208.00	0		2	\$208.00
Birthday Party - Non-County	6	\$667.00	0		6	\$667.00
<b>Birthday Party</b>		<b>\$875.00</b>				<b>\$875.00</b>

### Ellis - Credit Card Revenue

Item	Qty Sold	Amount Sold	Qty Refunded	Amount Refund	Net Quantity	Total
Credit Card Revenue	13	\$96.30	0		13	\$96.30
<b>Ellis - Credit Card Revenue</b>		<b>\$96.30</b>				<b>\$96.30</b>

### Riding Lessons

Item	Qty Sold	Amount Sold	Qty Refunded	Amount Refund	Net Quantity	Total
One Day Camp - Non-County	1	\$45.00	0		1	\$45.00
Riding Lessons - Package - County	4	\$480.00	0		4	\$480.00
Riding Lessons - Package - Non-County	10	\$1,980.00	0		10	\$1,980.00
<b>Riding Lessons</b>		<b>\$2,505.00</b>				<b>\$2,505.00</b>

### Security Deposit

Item	Qty Sold	Amount Sold	Qty Refunded	Amount Refund	Net Quantity	Total
Weddings - Security Deposit	2	\$2,000.00	0		2	\$2,000.00
<b>Security Deposit</b>		<b>\$2,000.00</b>				<b>\$2,000.00</b>

### Weddings

# Merchandise Revenue - Summary

## Receipt Dates: 8/1/2016 - 8/31/2016

09/07/2016 10:27 AM

Item	Qty Sold	Amount Sold	Qty Refunded	Amount Refund	Net Quantity	Total
Annual Catering Fee	1	\$300.00	0		1	\$300.00
Weddings	4	\$3,725.00	0		4	\$3,725.00
Weddings		\$4,025.00				\$4,025.00
Grand Totals		\$9,501.30				\$9,501.30



Kim Olson, Superintendent

August 2016

Kim Olson, Patrick Higgins and Ron Smrz - *Maintains all KCFPD properties.*

Jay Teckenbrock - *Maintains Hoover*

#### **Aug - PATRICK HIGGINS AND RON SMRZ**

- We all continue doing our best to keep the Preserves running, safe and clean.
- This year continues to be challenging due to the excessive heat and humidity. The “usual” care of the preserves that normally wanes at this time of year has continuously remained plush and doubled/tripled our work loads, leaving little to no time for anything but mowing, trimming and constant cleaning of the amenities after visitors and reservations.
- Ron and Patrick continue to carry the majority of the weight for all the preserves during the weekdays. The Infrastructure/Recreational Areas are demanding most all our time, sadly leaving the Natural Areas to succumb to the invasive plants that are taking advantage of this tropical weather also.
- Ash Tree removal continues to be an ongoing endeavor, both by us and by companies when too hazardous for us...and will continue for years to come.
- Patrick and Ron continue hauling TONS (literally) of stone for road/parking lot repair, particularly at Hoover.
- Cliff Oleson opens on Sundays and Holidays.

#### **Aug-KIM OLSON**

- I continue spreading my time to span over a 15 hour day, to cover gaps due to staff shortages and increasing demands and to keep the preserves running. I have been training new PT staff. We require a “versatile” ability of talents to accommodate the special needs of the District’s various duties and time requirements...this is imperative for a successful outcome.
- I continue the re-structuring and juggling the scheduling of all the various duties needed to accommodate all the Hoover responsibilities required due to these deficits. Hoover demands a 24/7/365 schedule for the bunkhouses and Meadowhawk Lodge functions, as well as care of the grounds, woodlands and gardens.
- We are maintaining the basics to keep the Preserves clean and safe.
- I continue to assist in the office whenever I can, however the Season is demanding me to be more in the field, particularly at Hoover.
- I continue to close the preserves 5-7 nights a week until past 10pm at times. I have been spreading my hours throughout the day for efficiency and my own self preservation.
- I continue to be busy making the arrangements/researching and assisting in all repairs, apts., ordering parts as needed for all the break downs as they have been occurring. This is a never ending cycle.
- I assist to arrange for all parts, scheduling repairs for all infrastructures.
- I have been conducting Lagoon H2O testing, and Hoover, Harris and Ellis potable water tests when required.
- I work closely with Dave and Becky to plan and manage all that is needed to keep things running and in order.

## **HOOVER:**

- Jay continues to learn every day.
- This year has been challenging for us all, again I refer to the excessive heat and humidity as I stated above, this is effecting Jay greatly also.
- Safety is always a main priority. We utilize the “buddy system” for safety purposes. The lack of full time staff is becoming more and more prominent, setting us back on almost every task that is needed to be performed at Hoover, and every other Preserve also.
- The reservations and visitors at Hoover have been challenging with both the maintenance they create for the staff and fielding/monitoring of the people’s questions and activities.
- Jared Anderson closes Hoover, opens and cleans part time wherever/whenever he can.

## **ROUTINE DUTIES-FULL AND PART TIME STAFF**

- The full time staff is responsible for ALL maintenance required to successfully run the Kendall County Forest Preserve District properties. This includes but is not limited to the following:

Opening/closing, electrical, plumbing, carpentry, equipment operation, mechanical / equipment repairs, painting, herbicide application, prescribed burns, logging records of all restoration/herbicide efforts, tree removal, demolition/building of structures, snow removal, testing of water supplies, cleaning of all buildings, Forest/Prairie restoration, road, parking lots and trail maintenance, education, various ordering and picking up of all supplies, and mowing.



**To: Kendall County Board of Commissioners**

**From: Emily Dombrowski, Environmental Education Coordinator**

**April Morris, Environmental Education Coordinator**

**RE: Education Department Monthly Report**

**Date: September 7, 2016**

The Environmental Education Department has been busy preparing for school programs. In August we emailed our school brochures to schools in the area. We reached out to teachers and principals that had done programs with us before and also sent information out to new schools.

The Education Department has also been busy designing and updating new school programs. April has been working on our Native American Program and creating a new station that will be held at Neshnabe'k Village. Emily has been working on our brand new Maramech Restoration program that will be offered in the spring to middle school and high school students.

We are offering 7 public programs this fall. We have been posting information about our programs on social media and continue to see a rise in registration every time we post.

We are very excited that more Girl Scout troops are signing up for programming. This fall we will be leading badge programs for 3 Girl Scout troops ranging from Daisies to Cadettes.



## Illinois Department of Natural Resources

One Natural Resources Way Springfield, Illinois 62702-1271  
[www.dnr.illinois.gov](http://www.dnr.illinois.gov)

Bruce Rauner, Governor  
Wayne A. Rosenthal, Director

Dave Guritz, Director  
Forest Preserve District of Kendall County  
110 W. Madison St.  
Yorkville, IL 60560

August 29, 2016

Dear Director Guritz,

The Illinois Department of Natural Resources (IDNR) would like to request the opportunity to conduct the Chronic Wasting Disease (CWD) Program within the Forest Preserve District of Kendall County (FPDKC). Land owner cooperation and access to winter deer habitat for IDNR sharpshooters is essential to the success of the CWD program because many of the deer and much of the winter habitats where deer concentrate are inaccessible to hunters. Surveillance and sharpshooting has found CWD established in at least 4 areas of Kendall County. IDNR's CWD management program continues to meet the objective of holding CWD prevalence rates to very low levels in Illinois.

**Program objectives.** The IDNR's CWD management program has two objectives 1) *surveillance* – sampling via hunter harvest and IDNR sharpshooting to detect the presence of CWD within the deer population and estimate its severity and distribution; and 2) *disease management* - reduce the number of deer where CWD is known to occur (focus areas) in order to reduce the prevalence of the disease in the deer population, and to reduce the spread of CWD within groups of deer and out from deer winter habitats.

**Illinois' CWD program success.** States which have done little or nothing to prevent the spread of CWD (Wisconsin and Wyoming) are experiencing dramatic increases in CWD infection rates in their deer populations since the disease was first discovered. These states are now experiencing a marked reduction in the size of their deer populations in infected areas. In contrast, Illinois' CWD program has held the disease's overall prevalence rate to approximately 1 percent (adult males 1.28%; adult females 0.88%) throughout the northern Illinois counties since CWD was first found.

**2017 Request.** IDNR would like to request opportunity to operate its CWD surveillance program and the disease management program (sharpshooting) within the FPDKC from January 16 through March 31, 2017 from Monday through Thursday. Access is being requested for 5 forest preserve properties; Bakers Woods, Millbrook North, Millbrook South, Hoover and Pickerill-Pigott. The need to conduct CWD sampling within the Forest Preserve District of Kendall County is part of an ongoing CWD program conducted on



private and public land in Kendall County. Included is a brief overview of the IDNR 2016 CWD program in Kendall county; and the 2016 annual statewide report of the CWD program.

The IDNR appreciates the Forest Preserve District of Kendall County for its past cooperation and for consideration of this request. If you or the board has any questions, please contact:

Joe Rogus - 815/476-2523

Bob Massey – 815/476-7622

Doug Dufford – 815/369-2414

Sincerely,

*Joseph M Rogus*

Joseph M. Rogus  
District Wildlife Biologist  
Illinois Department of Natural Resources  
30550 S. Boathouse Rd.  
Wilmington, IL 60481

# 2017 Chronic Wasting Disease Program Outline

*Illinois Department of Natural Resources, Division of Wildlife Resources*

August 29, 2016

**What is Chronic Wasting Disease?** - Chronic wasting disease (CWD) is a disease of the nervous system that affects deer, elk, and moose. CWD is caused by a prion which causes degeneration of the nervous system. As the disease progresses, the animal begins to display abnormal behavior, weight loss, and loss of control of normal bodily functions (Figure 1). There is no treatment or cure. CWD is always fatal. Although deer may show no visible signs of illness for a year or more after infection, health typically declines rapidly once symptoms become noticeable, with death occurring within weeks to a few months later. CWD is contagious, with infection passed between animals and also from contaminated environments. Infected deer can contaminate the environment with prions that can remain viable for years.



Alert



Agile / Swift



CWD → near death

**Figure 1. CWD is always fatal for white-tailed deer. As the CWD prion damages the central nervous system, the deer becomes severely debilitated and then dies.**

CWD was first found in Illinois near Roscoe (north-central IL) in the fall of 2002. Since that time, 97,992 deer have been tested in order to accurately identify where the disease occurs and how severe it is in Illinois. As of June 30 2016, 610 deer tested positive for CWD. CWD positive deer have been found in 16 counties in Illinois (Boone, DeKalb, DuPage, Grundy, Jo Daviess,



Kankakee, Kane, Kendall, Lake, LaSalle, Livingston, McHenry, Ogle, Stephenson, Will and Winnebago). CWD was first found in Kendall County in 2012.

## **Illinois' CWD Program**

**Rationale** - The use of sharpshooting as a management tool to supplement hunter harvest allows the Illinois Department of Natural Resources (IDNR) to conduct very localized, focused deer reductions in small areas that are known to have CWD. The goal is to reduce disease transmission rates by lowering deer densities in infected areas, to reduce environmental contamination from infected deer, and to create a situation where sick deer are being removed from the population at a higher rate than deer are becoming newly-infected. Advantages to using sharpshooting include: (1) focused sharpshooting allows reductions to be limited only to areas with disease, so healthy populations in the remainder of a county are not impacted as they would be if IDNR relied solely on hunting for management; (2) carefully-controlled sharpshooting can be conducted on properties that do not normally allow hunting (or allow only very limited hunting), so that management can be achieved in areas that normally serve as refuges for deer from hunting, (3) focused sharpshooting has been shown to remove sick animals at a higher rate than hunting programs; and (4) sharpshooting can target specific high-risk deer social groups known to have CWD. Sharpshooting also provides detailed, localized surveillance information about disease distribution and prevalence rates within infected areas.

**Timing / Landowner Permission** - Following the close of deer hunting seasons in January, teams of IDNR staff that were trained/certified for sharpshooting begin culling deer wintering in or around known CWD locations. All IDNR sharpshooting activities are carried out between mid-January and March 31 (i.e. after all Illinois' deer hunting seasons have ended in order to give hunters the opportunity to harvest as many deer as possible prior to CWD sharpshooting). Sharpshooting is only conducted with the permission of the landowner.

**Aerial Surveys** - Deer are counted via helicopter survey during periods of suitable snow cover to determine distribution and minimum population size within the known CWD areas. This enables sharpshooting activities to be focused on deer in winter concentration areas that are within or near CWD-infected properties. Snow cover was not adequate for aerial counts during the 2016 CWD sharpshooting program.

**CWD Focus Areas / Locations used for sharpshooting** – CWD Focus Areas were established when the disease was first discovered in Kendall County in 2012. Sharpshooting areas are generally limited to locations within a 2-section buffer zone around each known CWD-positive section (1 section = ~1 square mile). A CWD Focus Area totaling 25 square miles is created around a CWD-positive section. A Focus Area usually contains both privately and publicly owned land. All five of the CWD focus areas in Kendall County contain forest preserves. Focus areas are expanded in size or new Focus Areas are created as new cases of CWD are discovered.

**Public and hunter response** - The IDNR uses hunter harvest of deer supplemented by trained agency sharpshooters to reduce deer populations in CWD areas in an attempt to eliminate the

disease and to keep it from spreading to other parts of the state. IDNR has lengthened hunting seasons and initiated new hunting seasons in order to give hunters the opportunity to harvest as many deer as possible prior to CWD sharpshooting. Human dimension surveys of hunters and the general public throughout Illinois conducted by the University of Illinois found that the reaction to the CWD program was overwhelmingly positive from both hunters and the general public (<http://www.inhs.illinois.edu/programs/hd/special-reports/>).

**Study monitoring the program's effectiveness** – Due to the IDNR's CWD program, there has been no increasing trend in Illinois' CWD prevalence rates since CWD's discovery in 2002 in contrast with increasing prevalence trends observed in many other states where CWD occurs. In 2013 scientists from the Illinois Natural History Survey, the University of Illinois, Purdue University, and the Department of Natural Resources published the results of a study that examined the effectiveness of the first of 6 field seasons of IDNR's management program for chronic wasting disease in the northern Illinois deer herd (*Journal of Preventive Veterinary Medicine*, 2013. Vol. 110: 541-548). The results suggest that frequent and consistent sharpshooting events with at least moderate culling intensity are needed to reduce CWD prevalence. The authors concluded that IDNR sharpshooting was associated with a decline in CWD prevalence in the areas where management occurred during the study period. A free copy of a PDF of the article is listed as article 27 on the web page: <http://www.sciencedirect.com/science/journal/01675877/110>.

In areas with management, declines in CWD prevalence were more consistently observed in young deer than in adults, suggesting that management reduced the risk of new infections. In areas where no sharpshooting occurred, the odds of a female deer having CWD were about 2.5 times higher than in areas where sharpshooters removed moderate to high numbers of deer (9-59 deer per section per year). Results for male deer differed somewhat, with lower risk of CWD at different levels of sharpshooting. Additional years of data should help clarify the nature of this relationship. Deer taken by agency sharpshooters were about twice as likely to be CWD-positive as deer taken by hunters.

The University of Illinois researchers have released the results of a 10-year analysis of Illinois' CWD program. (*Preventive Veterinary Medicine* 2014, 113:139-145; <http://www.sciencedirect.com/science/article/pii/S0167587713002894>).

### **Additional information about the CWD Program in Illinois**

Visit <http://www.dnr.illinois.gov/programs/CWD/Pages/default.aspx> for additional information about the CWD program in Illinois, including IDNR's annual CWD program reports and educational handouts.

### **Additional National information about CWD**

Just recently Scientists in Wyoming have documented via published research that CWD is contributing to population declines of whitetail deer. It is predicted that local extinction of whitetail deer caused by CWD will result in as early as 40 years. To read the entire research article visit <http://journals.plos.org/plosone/article?id=10.1371%2Fjournal.pone.0161127>



## **Why does the FPDKC need to be involved?**

The Forest Preserve District of Kendall County owns some of the best white-tailed deer habitat in Kendall County (woods, shrubland, wetland and grassland/prairie) and the deer respond positively to the availability of the habitat and concentrate in the forest preserves, especially in winter. To date, a total of 17 deer infected with Chronic Wasting Disease have been found in five areas of Kendall County. Kendall County will serve as a source of CWD for years to come if landowners do not support actions, including sharpshooting, which suppress CWD at this early stage of the disease. Since access to deer habitat for hunters is somewhat limited in Kendall County, and many private landowners do not allow hunting, the contribution of hunters to the control of CWD is limited so the cooperation of the Forest Preserve District is essential.

Access to forest preserves is vital to surveillance and management of CWD in Kendall County because forest preserve lands typically contain the highest quality and quantity of deer habitat per CWD focus Area. Conversely, private lands in Kendall County typically are either urbanized or intensively farmed with limited deer habitat. Because the forest preserves contain the greatest quantity and quality of habitat, these lands also tend to contain higher numbers of deer than nearby private lands. As a result, the higher deer densities encountered on FPD lands can also lead to increased transmission rates of CWD among members of the deer herd thereby leading to increased prevalence rates and rate of disease spread.

IDNR does attempt to gain access to private lands within CWD zones for further disease surveillance and management. CWD control efforts on private lands, however, are mainly supplemental to efforts within forest preserves in that they increase coverage into areas where forest preserves do not exist, allow control activities to occur in areas where pockets of suitable habitat do exist on private lands, and facilitate control actions in areas where access to forest preserves has not been granted due to ongoing recreational hunting programs. Due to the lower deer densities encountered on private lands, IDNR would need access to a larger number of private properties in order to achieve the results that can be obtained from a small number of Forest Preserve District sites. The need to operate a larger number of sites also would stress the CWD programs' limited budget and manpower while resulting in a less effective CWD management program. It would be very difficult to nearly impossible to efficiently achieve the effectiveness of CWD management on private lands that can be achieved on Forest Preserve District lands. It is therefore vital to gain access to FPD lands in order to conduct effective CWD surveillance and management in Kendall County.

The Illinois Department of Natural Resources' (IDNR) statutory responsibility is to "*maintain healthy wildlife populations for all of the people of Illinois*" and future generations. IDNR is using adaptive management, directed by ongoing research and monitoring, to control CWD in Kendall County and northern Illinois in order to prevent the spread of the disease throughout Illinois. Hunting of white-tailed deer provides a significant economic benefit to the local economies of many communities throughout Illinois including Kendall County. The economic impact of hunting, especially deer hunting, in Illinois is estimated at \$1.2 billion annually.

**Illinois' CWD program success.** States which have done little or nothing to prevent the spread of CWD (Wisconsin, West Virginia and Wyoming) are experiencing dramatic increases in CWD infection rates in their deer populations since the disease was first discovered. Wyoming has documented a marked reduction in the size of their deer populations in infected areas. In contrast, Illinois' CWD program has held the disease's overall prevalence rate to approximately 1 percent (adult males 1.28%; adult females 0.88%) throughout the northern Illinois counties since CWD was first found.

**Program objectives in the FPDKC** - The IDNR's CWD management program has two objectives in Kendall County 1) *surveillance* – sampling deer for CWD via hunter harvest and IDNR sharpshooting to detect the presence of CWD within the deer population and to estimate the severity and distribution of the disease; and 2) *disease management* - reduce the number of deer in CWD focus areas where CWD is known to occur in order to reduce the prevalence of the disease in the deer population, and to reduce the spread of CWD within groups of deer and out from deer winter habitats. Five (5) Kendall County Forest Preserves lie within four CWD focus areas that are important to the disease management program (sharpshooting).

**Table 1.** Location of CWD positive deer found by CWD focus area in Kendall County ( 2016). All CWD positives were within close proximity of a forest preserve.

Date (month/day/year)	CWD focus area - Location	How sample was acquired
11/20/2015	NC – near Lyon F.P.	Hunting
2/3/2016	NC - near Richard Young F.P.	Sharpshooting
2/24/2016	NC - near Hoover F.P.	Sharpshooting
3/1/2016	NC - near Hollenback Sugarbush F.P.	Sharpshooting
3/1/2016	NC –near Richard Young F.P.	Sharpshooting
3/30/2016	SW – near Millbrook South F.P.	Sharpshooting

Total number of samples taken in Kendall county in 2016 = 72

Total number of deer taken in Kendall county in 2016 with agency Culling = 37

Total number of CWD positive deer in 2016 = 6 (Five from agency culling, one from hunter)

**Table 2.** Number of CWD positive deer found in Kendall County (FY12 through FY2016). All CWD positive deer were within close proximity of a forest preserve.

Number of Positive Cases						
Kendall County	(FY)	12- 13	13-14	14-15	15-16	Total
		1	4	6	6	17
Total		1	4	6	6	17





# Illinois Chronic Wasting Disease: 2015-2016 Surveillance and Management Report

(Project Period: July 1, 2015 - June 30, 2016)

Paul Shelton and Patrick McDonald  
Forest Wildlife Program, Illinois Department of Natural Resources  
July 25, 2016



## Executive Summary

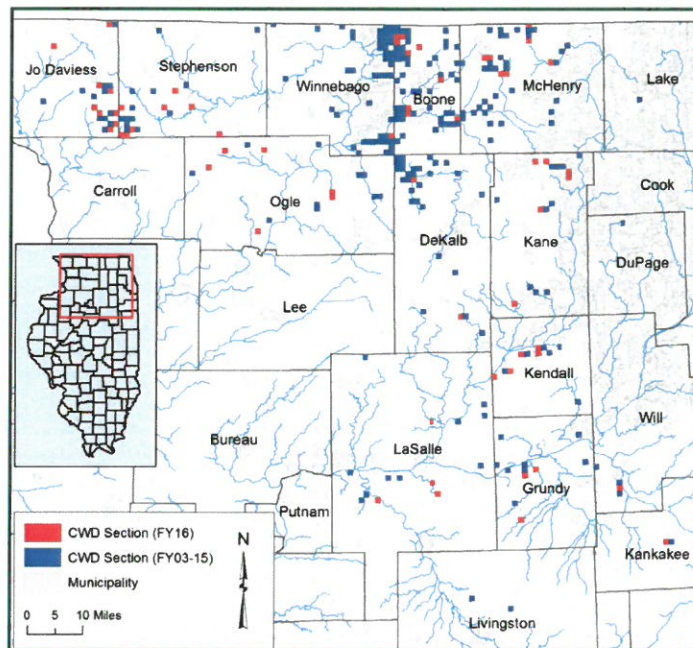
**First CWD positive:** A suspect adult female deer from northwest Boone County was diagnosed with CWD in November 2002.

**Total samples through June 30, 2016:** 97,992+

**Total positives through June 30, 2016:** 610

**Number of counties affected through June 30, 2016:** 16 (Boone, DeKalb, DuPage, Grundy, JoDaviess, Kane, Kankakee, Kendall, Lake, LaSalle, Livingston, McHenry, Ogle, Stephenson, Will, Winnebago).

**Distribution through June 30, 2016:** Total affected area (determined by a minimum convex polygon that includes all positives) remains about 8,000 mi<sup>2</sup>. Disease is established in SE JoDaviess and SW Stephenson counties, and SE of the main CWD core area along the Illinois and Fox River watersheds (Figure 1). Recent 'spark' areas occur in the Vermilion, Mazon, and Kankakee River watersheds in Livingston, Grundy, Will & Kankakee counties.



**Figure 1.** Distribution of all known CWD-infected deer identified in Illinois through June 30, 2016.

## CWD Surveillance Protocols During FY2016 (July 1, 2015-June 30, 2016)

**Testing:** All CWD testing was conducted using immunohistochemistry (IHC) at Illinois Department of Agriculture's (IDOA) Animal Disease Laboratory in Galesburg, Illinois. Samples were initially screened using retropharyngeal lymph nodes (RPLN), followed by confirmatory testing of recut RPLN tissue and obex.

**Sampling of hunter-harvested deer:** Three sources were used to provide tissue samples from adult deer harvested by hunters: (1) mandatory firearm deer check stations in high-risk counties in northern Illinois; (2) designated voluntary drop-off testing locations in northern Illinois; and (3) cooperating meat lockers/taxidermists statewide who collected heads/sample tissues for IDNR.

**Surveillance by other agencies/individuals authorized by special permits:** Recipients of special permits from IDNR authorizing lethal deer removals were required to collect CWD samples when working in high-risk CWD areas or in areas needing additional surveillance. These permits included (1) Deer Population Control Permits (used by some agencies to control urban deer populations); (2) nuisance Deer Removal Permits (for crop depredation, etc.); and (3) Scientific Permits (various research projects).

**Suspect ("target") deer surveillance:** Upon receiving reports from the public about sick deer, IDNR staff collected samples for CWD testing from deer that exhibited signs/symptoms consistent with chronic wasting disease.

**Surveillance from post-hunting season sharpshooting:** Sharpshooting was conducted from mid-January through the end of March by trained IDNR staff. Sharpshooting was restricted to areas where CWD-infected deer had been identified (limited to lands within a 2-section buffer around known positive sections).



## CWD Surveillance Results FY2016

**Total number of CWD samples collected statewide:** 8,544 (all white-tailed deer). Figure 2 depicts the geographic distribution of sampling effort; Figure 3 compares annual sample numbers; Figure 4 presents a comparison of the number of deer sampled and the number of positives identified by source; and Appendix A summarizes the samples collected/positives identified by county.

**Number of usable samples collected:** 8,489

**Number of CWD-positive deer identified:** 72. Table 1 presents a comparison of the number of positive deer found each year by county.

**Number of counties with positive deer:** 13 — Boone (11), DeKalb (3), Grundy (3), JoDaviess (9), Kane (8), Kankakee (1), Kendall (6), LaSalle (5), McHenry (8), Ogle (6), Stephenson (10), Will (1), Winnebago (1). For distribution of positive sections, see Figure 5.

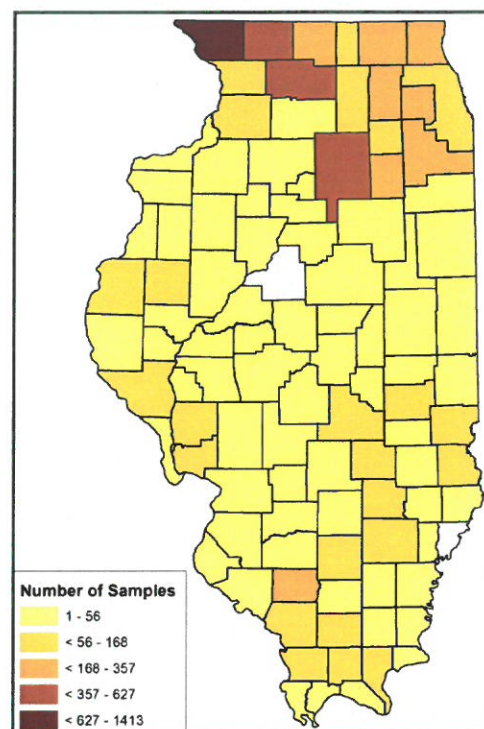
**Number of new CWD counties:** None.

**CWD prevalence information for the known CWD area (16 counties; adult deer from hunting sources only) —**

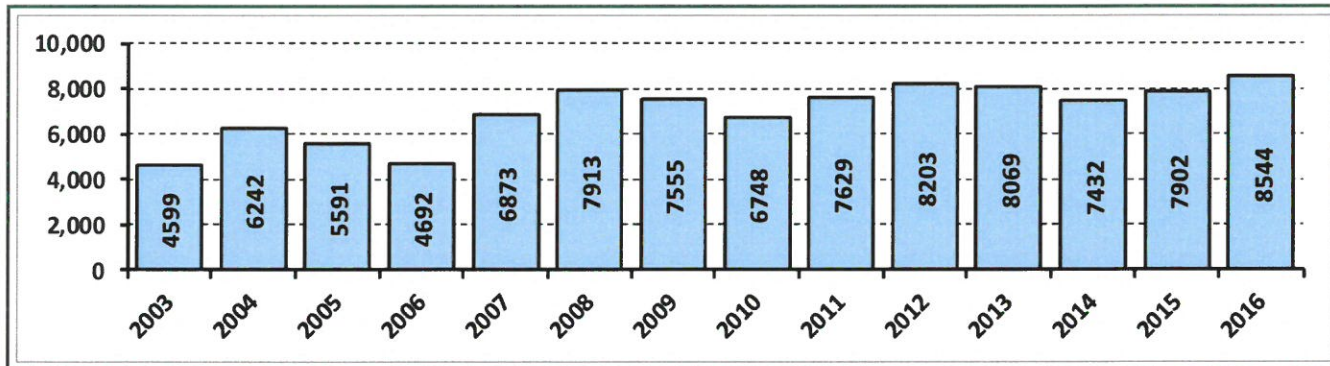
Average CWD prevalence (all adult deer): 1.09% (39/3591)

Average CWD prevalence (adult males): 1.28% (24/1881)

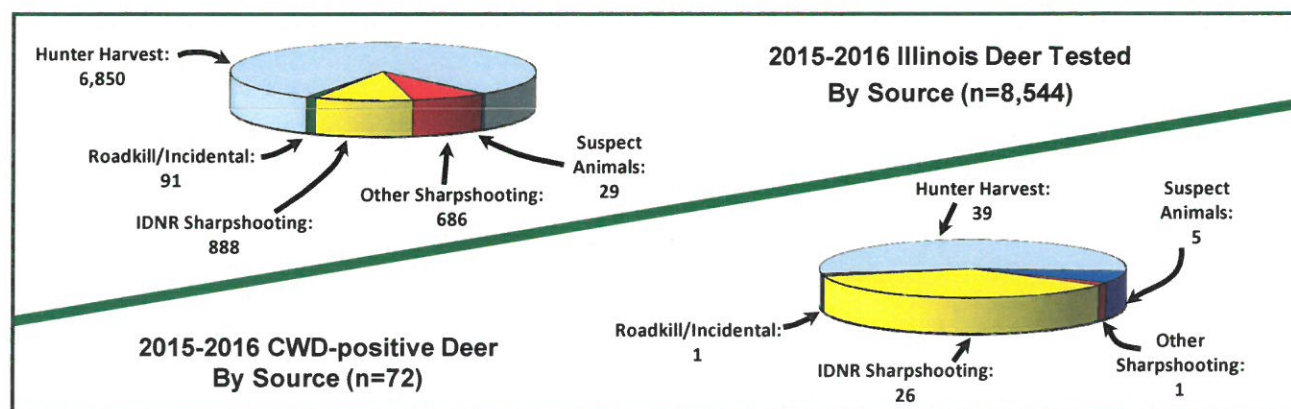
Average CWD prevalence (adult females): 0.88% (15/1710)



**Figure 2.** CWD sample distribution across Illinois during FY2016 (all sources).



**Figure 3.** Number of CWD surveillance samples collected statewide each year during FY2003 through FY2016.



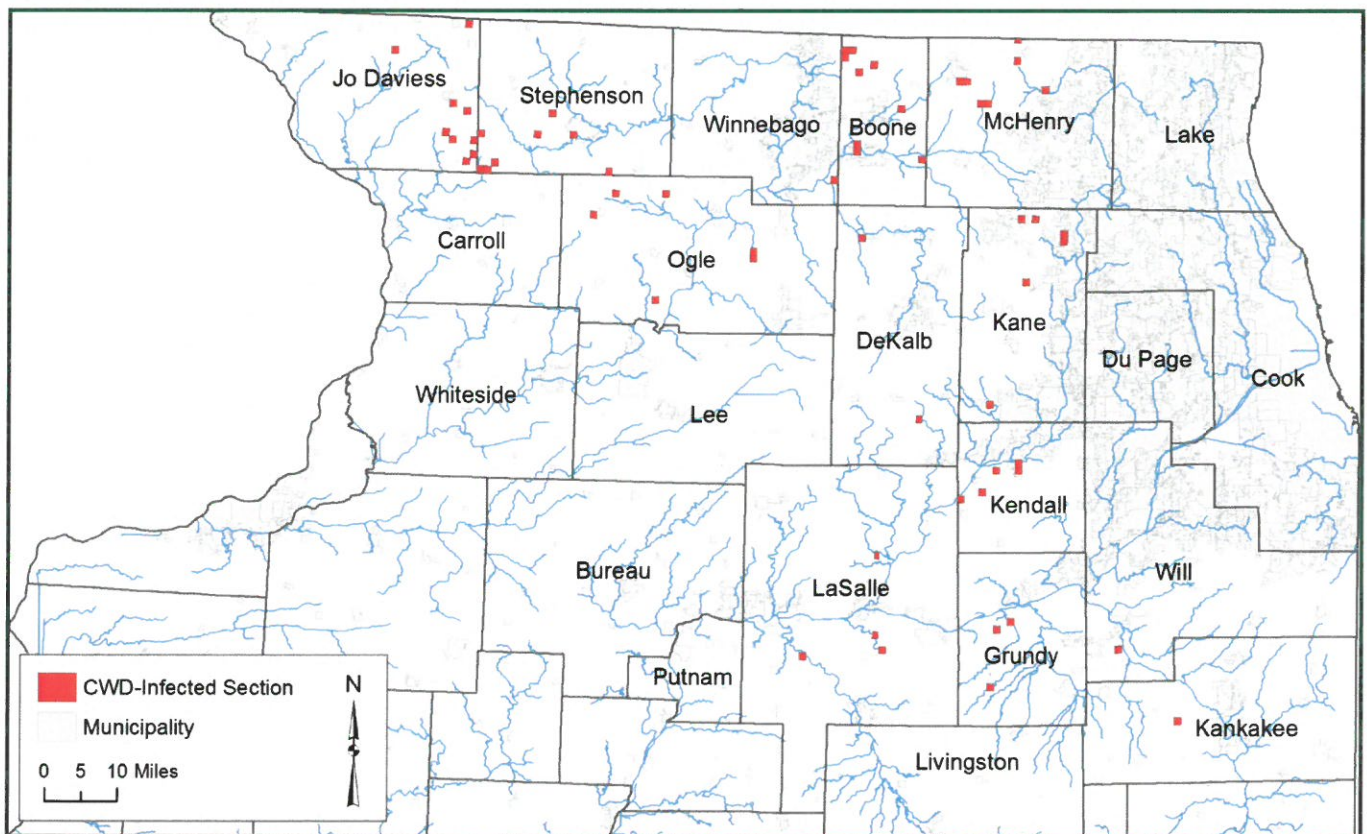
**Figure 4.** Number of CWD samples tested and number of positives identified by sampling source during FY2016.

*Note: Number tested includes all samples submitted, regardless of whether a valid test result was obtained.*



**Table 1.** Number of CWD-positive deer identified in each county by year.

	02-03	03-04	04-05	05-06	06-07	07-08	08-09	09-10	10-11	11-12	12-13	13-14	14-15	15-16	Total
Boone	9	25	13	15	13	11	9	14	7	5	4	5	6	11	147
DeKalb	-	4	1	5	6	8	4	3	7	5	7	8	8	3	69
DuPage	-	-	-	-	-	-	-	-	-	-	1	-	-	-	1
Grundy	-	-	-	-	-	-	-	-	2	5	3	3	5	3	21
JoDaviss	-	-	-	-	-	-	-	-	1	-	1	4	7	9	22
Kane	-	-	-	-	-	-	-	-	4	7	4	5	7	8	35
Kankakee	-	-	-	-	-	-	-	-	-	-	-	-	1	1	2
Kendall	-	-	-	-	-	-	-	-	-	-	1	4	6	6	17
Lake	-	-	-	-	-	-	-	-	-	-	-	1	-	-	1
LaSalle	-	-	-	-	1	-	-	-	3	-	1	2	6	5	18
Livingston	-	-	-	-	-	-	-	-	-	-	-	-	2	-	2
McHenry	2	2	4	4	4	-	4	3	3	3	3	7	6	8	53
Ogle	-	-	-	2	-	-	1	-	4	2	3	1	2	6	21
Stephenson	-	-	-	-	-	1	-	1	1	2	3	4	6	10	28
Will	-	-	-	-	-	-	-	-	-	-	-	2	1	1	4
Winnebago	3	20	13	25	18	18	12	16	10	7	5	13	8	1	169
<b>Total</b>	<b>14</b>	<b>51</b>	<b>31</b>	<b>51</b>	<b>42</b>	<b>38</b>	<b>30</b>	<b>37</b>	<b>42</b>	<b>36</b>	<b>36</b>	<b>59</b>	<b>71</b>	<b>72</b>	<b>610</b>



**Figure 5.** Distribution of CWD-positive deer identified during FY2016.



## CWD Management During FY2016

### Hunting Seasons for Herd/Disease Control

**Length:** Archery deer season (Oct. 1-Jan. 17; closed during firearm season) consisted of 109 days in DuPage and Lake counties (no firearm hunting), and 102 days in all other CWD counties. Gun seasons totaled 20 days, consisting of the regular firearm season (7 days), youth season (3 days), muzzleloader season (3 days), and special CWD season (7 days). Gun deer seasons were not open in DuPage and Lake counties, except for Chain O' Lakes State Park in Lake County.

**Bag limits:** Only two antlered deer could be taken per hunter during all seasons, except that during the special CWD season no antlered limit was in effect. There was no bag limit for antlerless deer.

**Gun permit quotas:** In counties with established CWD, permit quotas far exceeded demand, so that the number of permits was for all practical purposes unlimited. In counties with limited cases of CWD, permit quotas were more limited, so as not to significantly lower the entire county population. For the Special CWD season, hunters were allowed to purchase unlimited over-the-counter (OTC) permits, and could also use any unfilled deer tags from firearm, muzzleloader, or youth deer seasons.

**Significant changes:** Kankakee and Livingston counties were added to the Special CWD Season, after discovery of the disease in those counties last year.

**Hunter harvest:** Hunters harvested 16,309 deer from the 16 CWD counties during 2015-2016 (Table 2), compared to 15,603 deer during 2014-2015. The previous 5-year average harvest for the 16 counties was 17,220. In the 2001-2002 hunting season, the last season prior to the discovery of CWD in Illinois, hunter harvest totaled 16,301.

**Table 2.** Deer harvest in CWD counties during the 2015-2016 hunting seasons.

County	Youth	Muzzleloader	CWD	Firearm	Archery	All Seasons
Boone	3	2	36	127	147	315
DeKalb	2	4	34	127	149	316
DuPage	<i>Not open to firearm deer hunting</i>				37	37
Grundy	4	8	96	360	343	811
JoDaviess	48	46	522	2133	1083	3832
Kane	0	0	24	30	324	378
Kankakee	5	9	62	195	275	546
Kendall	4	4	31	85	194	318
Lake	<i>Not open to firearm deer hunting</i>			4 <sup>1</sup>	461	465
LaSalle	19	12	189	844	722	1786
Livingston	13	12	54	427	244	750
McHenry	2	11	106	321	599	1039
Ogle	28	19	237	937	740	1961
Stephenson	8	11	218	826	490	1553
Will	9	16	81	321	754	1181
Winnebago	9	10	135	382	485	1021
<b>Totals</b>	<b>154</b>	<b>164</b>	<b>1825</b>	<b>7119</b>	<b>7047</b>	<b>16309</b>

<sup>1</sup> Only Chain O Lakes SP is open to firearm deer hunting in Lake County.

## **IDNR Sharpshooting Protocols**

**Rationale:** Management using sharpshooting to supplement hunter harvest allows the Department to conduct localized, focused deer reductions in small areas known to have CWD. Our goal is to reduce disease transmission rates by lowering densities in infected areas, to reduce environmental contamination from infected deer, and to remove sick deer from the population at a higher rate than deer are becoming newly-infected. Advantages of sharpshooting include: (1) reductions are limited to areas with disease, so healthy populations in the remainder of a county are not impacted as they would be if we relied solely on hunting for management; (2) sharpshooting can be conducted on properties that do not normally allow hunting (or allow only very limited hunting), so management can occur in areas that normally serve as refuges to hunting; (3) focused sharpshooting has been shown to remove sick animals at a higher rate than hunting programs; and (4) sharpshooting can target specific high-risk deer social groups known to have CWD. Sharpshooting also provides detailed, localized surveillance information about disease distribution and prevalence rates within infected areas.

**Timing:** Following the close of deer hunting seasons in January, teams of IDNR staff that were trained/certified for sharpshooting began culling deer wintering in or around known CWD locations. All IDNR sharpshooting activities were carried out between January 15 and March 31, 2016.

**Aerial Surveys:** Helicopter surveys are normally conducted during January-February when suitable snow cover provides conditions to facilitate counting deer. The winter of 2015-2016 was extremely mild, with only occasional light snows during January-February. Without suitable conditions, no aerial surveys were conducted.

**Locations used for sharpshooting:** Sharpshooting areas were generally limited to locations within a 2-section buffer zone around each known CWD-positive section (1 section = ~1 mile<sup>2</sup>). Sharpshooting was only conducted with the permission of the landowner.

**Carcass handling/disposition:** All animals (including fawns) from which suitable tissue samples could be collected were tested for CWD. Additional tissue samples were collected for genetic testing and evaluation of reproductive status at the University of Illinois Champaign/Illinois Natural History Survey, and for determining gene expression alterations resulting from CWD at Western Illinois University. All deer with negative CWD test results were processed and donated to the Northern Illinois Food Bank.

## **IDNR Sharpshooting Results**

**Management area:** CWD management unit boundaries were established by buffering each CWD-positive section that occurred during the past five years (2011-2015) with a 2-section buffer (Figure 6). Total size of this CWD management area was 2,024 mi<sup>2</sup>, which included 889 mi<sup>2</sup> of deer habitat.

**Number of counties in which deer were taken:** 13

**Number of townships in which deer were taken:** 58

**Number of sections in which deer were taken:** 117

**Number of deer taken:** 888 (mean # deer taken/section = 7.6; range = 1-32)

**Number of CWD-positive deer taken:** 26

More specific sharpshooting results for each county are presented in Table 3.

## **Sharpshooting Programs by Other Agencies/Entities in CWD counties**

**Deer Population Control Permits (DPCP):** DPCPs were issued to six land-managing entities in six CWD counties (DuPage, JoDaviess, Lake, McHenry, Will and Winnebago) to remove deer. Permit recipients submitted tissue samples for CWD testing from 596 deer (584 usable samples) taken from about 44 sections in those counties. No CWD-positive deer were found.

**Nuisance Deer Removal Permits (DRP):** Ten samples were submitted from deer taken in 2 CWD counties using DRPs, resulting in 1 CWD-positive deer identified from Ogle County.



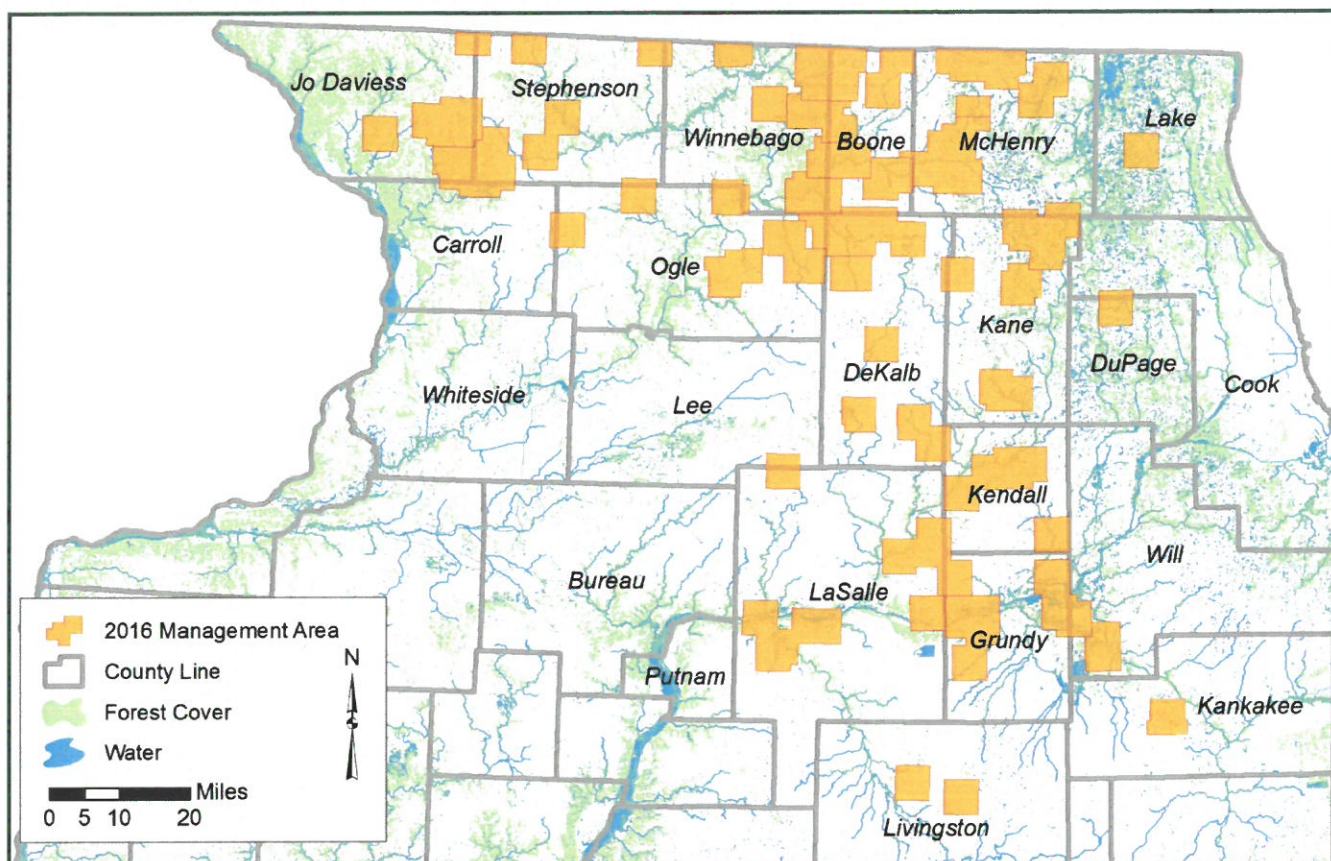


Figure 6. CWD management area boundaries for Winter 2016.

Table 3. Summary of IDNR sharpshooting effort and results by county during winter 2016.

County	# of Townships Where Removals Occurred	# of Sections Where Removals Occurred	Total Number of Deer Removed	Average Number of Deer Removed per Section	Number of Positive Deer Removed
Boone	2	5	50	10.0	5
Carroll	2	2	18	9.0	0
DeKalb	4	8	51	6.4	3
Grundy	5	10	93	9.3	0
JoDaviess	5	15	109	7.3	2
Kane	8	16	172	10.8	5
Kendall	4	7	37	5.3	5
LaSalle	6	11	86	7.8	1
McHenry	6	9	64	7.1	2
Ogle	5	8	21	2.6	1
Stephenson	7	17	131	7.7	2
Will	2	2	11	5.5	0
Winnebago	3	7	45	6.4	0
<b>All Counties</b>	<b>58</b>	<b>117</b>	<b>888</b>	<b>7.6</b>	<b>26</b>



## Discussion: Illinois CWD in FY2016

Seventy-two CWD-positive deer were identified from 8,489 usable samples collected statewide. Across the 16-county CWD range, the disease prevalence rate for all adult deer taken by hunters was 1.09%. The prevalence rate for adult males (1.28%) was about 1.5 times higher than for adult females (0.88%). For comparison, deer taken by IDNR sharpshooters were significantly more likely to be CWD-positive, with an overall adult prevalence rate of 4.06%. Prevalence rate for adult males taken by sharpshooters was 5.60%; for adult females taken by sharpshooters the rate was 3.10%. While prevalence rates have remained very low and changed little over time since discovery of CWD in 2002, there does seem to be a very slowly increasing trend in recent years (Figure 7).

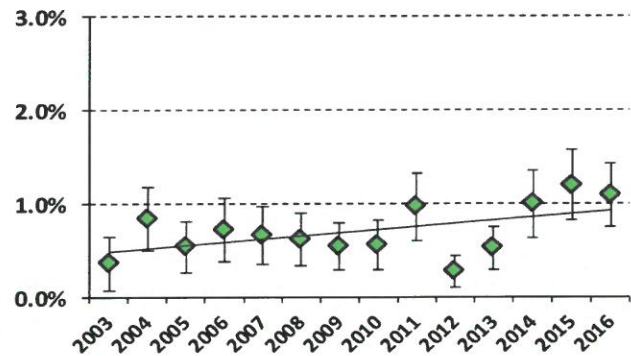
CWD distribution and prevalence is influenced by distribution of deer habitat, proximity to established disease areas, local deer population density, the length of time since local disease introduction, the amount of localized management, deer movements, and other factors. Illinois' original discovery of CWD was along the Winnebago-Boone county line, and this area has remained the most significant focus of disease for fourteen years with above-average prevalence rates throughout that period. Deer densities have been reduced during that time, and fewer positives are being found as a result, but disease rates have not declined measurably. Conversely, they have not increased. The county with the highest prevalence rate in 2016 was Boone County (10.0%; see Table 4), where CWD is distributed throughout available habitat. However, only eleven positives were identified from Boone County, compared to the peak number of 25 that were identified there in FY2004. Prevalence rates in other counties were considerably lower, but a number of localities within those counties remain a concern, particularly where heightened prevalence rates coincide with significant deer densities (Figure 8). These include:

- Southeastern JoDaviess and southwestern Stephenson counties (Fig. 8, Block 1,-4), which have consistently produced CWD-positive deer during the past 6 years. Deer densities are high, and access to property for management is limited.
- Northeastern Kane County (Fig. 8, Block 2,3), where deer hunting is limited to archery season only, and much of the deer habitat is within subdivisions or owned by local units of government.
- Western Kendall County along the Fox River and its tributaries (Fig. 8, Block 5,2). CWD was first found in Kendall County only recently (2012-2013), and deer habitat is limited, but prevalence rates have been very high in this block during the past few years (sample size has been small, so the confidence interval of the estimate is large).
- The Illinois River and its tributaries in LaSalle and Grundy counties (Fig. 5 & Fig. 8), where CWD-positive deer are now being consistently identified each year. High deer densities along the Illinois River make control effort difficult, and emigration of deer from this area to non-CWD areas to the south poses a significant risk for further CWD spread.

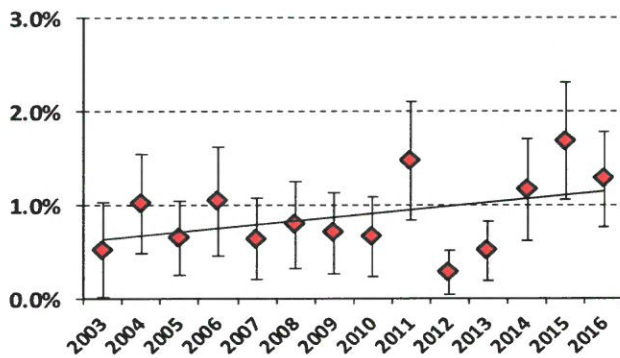
No significant range expansion in CWD was found this year, but the spread of CWD into new areas and the establishment of new disease foci in those areas continues to be Illinois' biggest management challenge. During the period 2002-2010, 80% of all CWD-positives identified in Illinois originated from either Boone or Winnebago County. During 2011-2016, only 26% of positives came from those counties, with 74% being found in the more peripheral CWD areas. In FY2016, 83% of CWD-positives came from peripheral counties.

**Figure 7.** Trends in CWD prevalence for hunter-harvested adult deer ( $\geq$  yearling) during 2003-2016 for the sixteen counties in which CWD has been identified. Error bars at each point depict the 95% confidence interval of the estimate. Mean prevalence rates in males have been 64% higher than in females during this 14-year period.

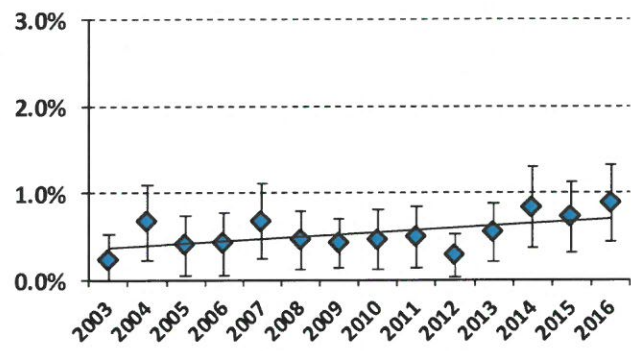
#### ADULT PREVALENCE - BOTH SEXES



#### ADULT MALE PREVALENCE



#### ADULT FEMALE PREVALENCE

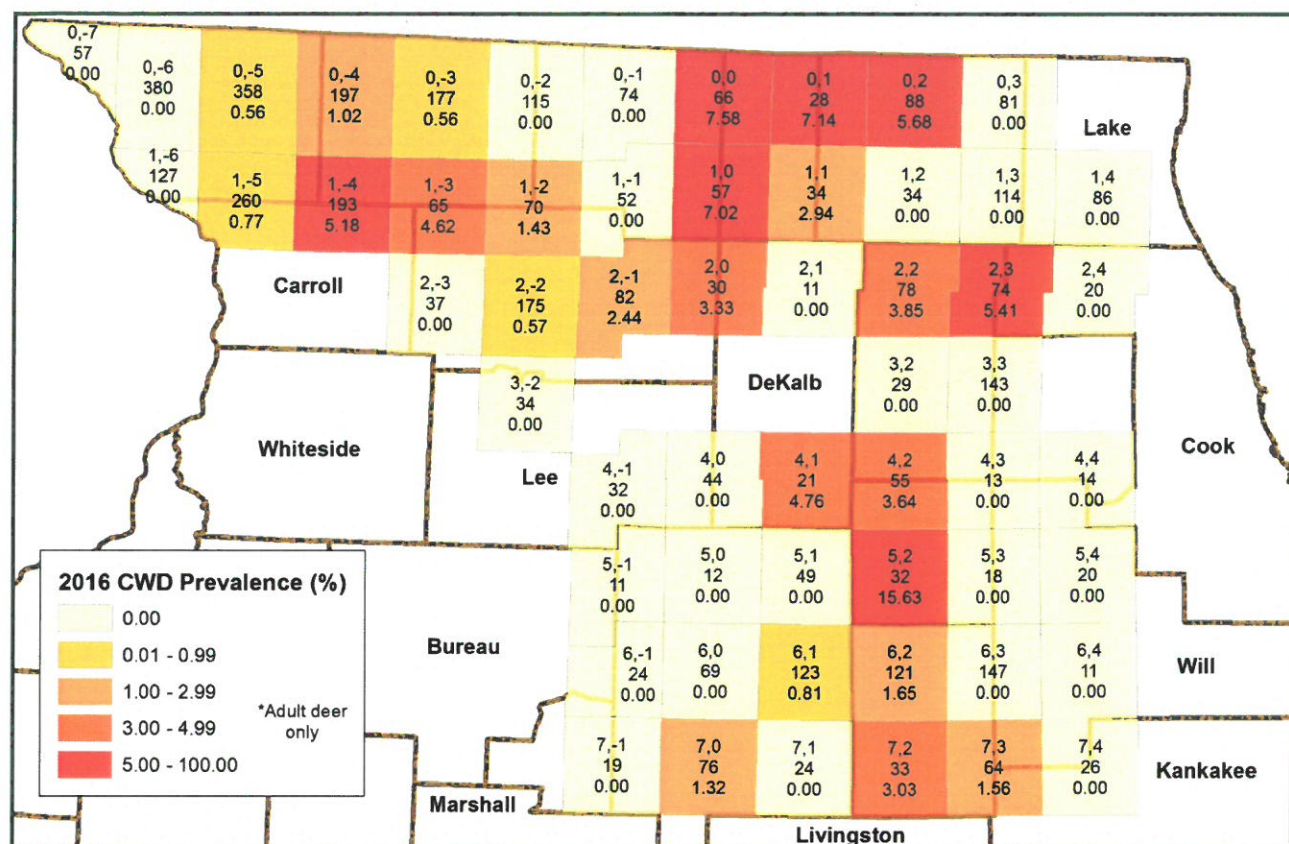


**Table 4.** County CWD prevalence estimates for adult deer during 1 July 2015 through 30 June 2016. Estimates are based only on samples collected from hunter-harvested deer.<sup>1</sup>

County	# of Samples	# of Positives	Percent Positive	95% Confidence Interval ( $\pm$ )
Boone	60	6	10.00%	7.59%
DeKalb	67	0	0.00%	N/A
DuPage	7	0	0.00%	N/A
Grundy	209	3	1.44%	1.61%
JoDaviess	1205	7	0.58%	0.43%
Kane	103	3	2.91%	3.25%
Kankakee	11	0	0.00%	N/A
Kendall	34	1	2.94%	5.68%
Lake	40	0	0.00%	N/A
LaSalle	363	2	0.55%	0.76%
Livingston	47	0	0.00%	N/A
McHenry	226	5	2.21%	1.92%
Ogle	447	4	0.89%	0.87%
Stephenson	476	6	1.26%	1.00%
Will	141	1	0.71%	1.39%
Winnebago	155	1	0.65%	1.26%
All CWD Counties	3591	39	1.09%	0.34%

<sup>1</sup> Estimates derived from hunter-harvested deer represent hunted populations throughout the entire county.





**Figure 8.** Estimated prevalence rates in adult deer during FY16 per 4-township block. For each block the upper number is the grid coordinate; the middle number is the sample size; and the lower number is the estimated adult prevalence rate (%). Includes all sources except suspect deer. Blocks from Kankakee and Livingston counties are not included because location data were not available.

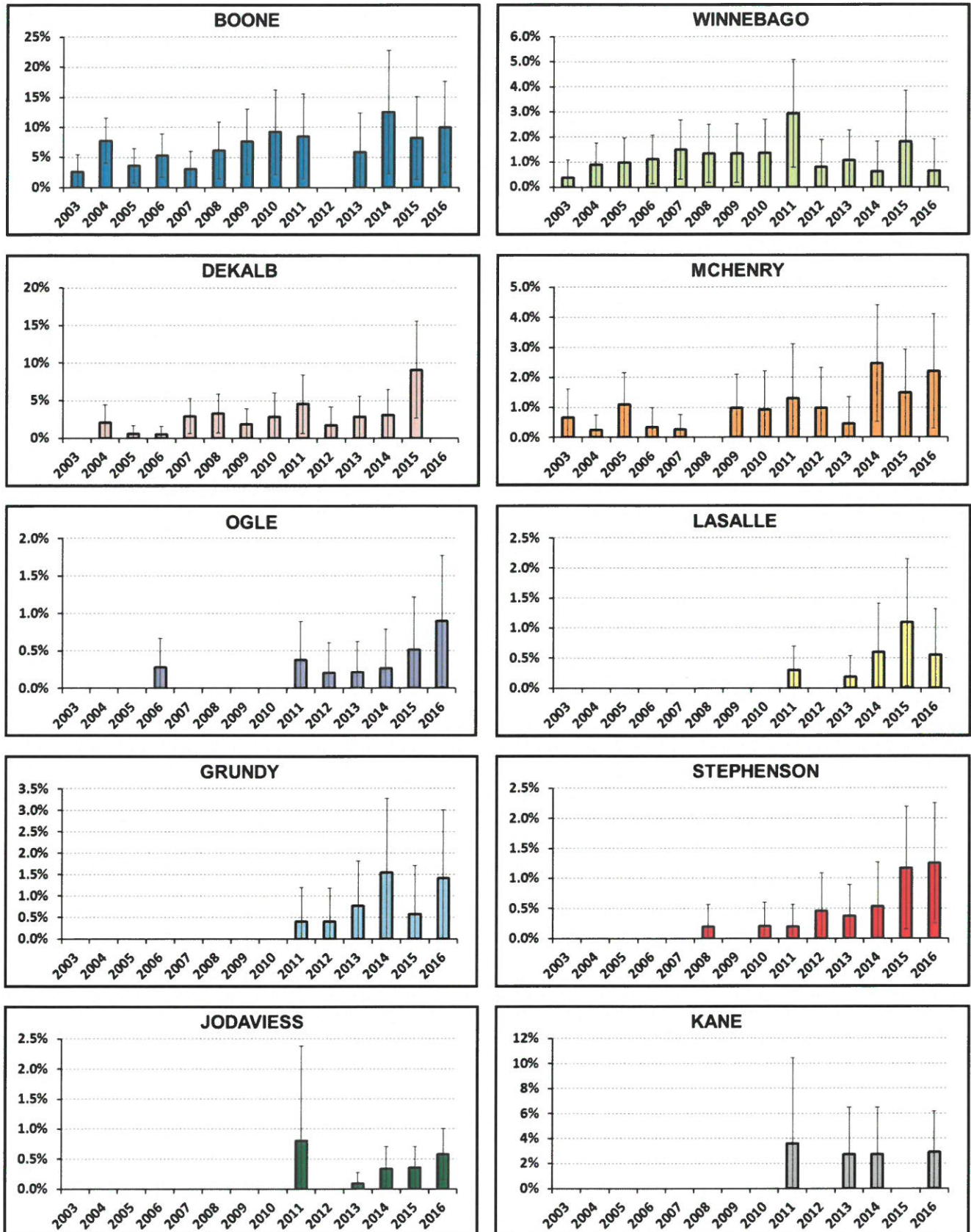
This shift in CWD distribution has posed significant challenges for management, because management must now be directed over a far larger area, spreading resources very thin.

CWD prevalence rates have been controlled and maintained at low levels in Illinois by management, but the disease is not going away. IDNR must continue its management program to minimize prevalence rates and to slow spread to the remainder of the state, being mindful that managers need more tools with which to fight this disease. Research is progressing in the study of vaccines, and our hope is that this avenue will provide those tools in the not-too-distant future.

In the meantime, IDNR staff must work to educate Illinoisans about CWD and its potential to negatively impact our white-tailed deer herd. Illinois' CWD outbreak seldom engenders news headlines, and many Illinoisans seem to have become complacent about the threat that it poses. Our success in controlling prevalence rates has probably factored into this complacency, creating the illusion that CWD is not problematic. Only through an educated public can the Department continue to receive support for CWD management, even though our program is viewed as a model for disease management by many other states.



**Figure 9.** Patterns in estimated CWD prevalence rates in counties with multiple years of data. County prevalence rates were calculated using only hunter-harvested adult deer (both sexes).



**Appendix A.** Useable CWD samples taken by county in Illinois during the 2015-2016 sampling season. Numbers in parentheses reflect the number of CWD-positive deer identified.

County	Check Stations	Drop-off Stations/ Meat Processors	Agency Culling	Special Permits <sup>1</sup>	Roadkill/ Incidental	Suspect	Total
ADAMS		5					5
ALEXANDER		20					20
BOND		5					5
BOONE	48 (3)	12 (3)	50 (5)		1	1	112 (11)
BROWN		5					5
BUREAU		20				1	21
CALHOUN		56					56
CARROLL	1	96	18		4		119
CASS		8					8
CHAMPAIGN		8			1		9
CHRISTIAN		12					12
CLARK		67					67
CLAY		119					119
CLINTON		2					2
COLES		94					94
COOK		9		79			88
CRAWFORD		168					168
CUMBERLAND		33					33
DEKALB	42	25	51 (3)		4	1	123 (3)
DEWITT		28				1	29
DOUGLAS		5					5
DUPAGE		7		176			183
EDGAR		34			1		35
EDWARDS		3					3
EFFINGHAM		69					69
FAYETTE		33					33
FORD		2					2
FRANKLIN		40					40
FULTON		12					12
GALLATIN		2					2
GREENE		79					79
GRUNDY	190 (3)	22	93		4	1	310 (3)
HAMILTON		13					13
HANCOCK		96					96
HARDIN		8					8
HENDERSON		14					14
HENRY		9					9
IROQUOIS		7					7
JACKSON		101				1	102
JASPER		37					37
JEFFERSON		124					124
JERSEY		59			1		60
JODAVIESS	971 (4)	239 (3)	109 (2)	48	16	4	1387 (9)
JOHNSON		121					121
KANE	15 (1)	88 (2)	172 (5)		5		280 (8)
KANKAKEE	7	5				1 (1)	13 (1)
KENDALL	29 (1)	5	37 (5)		1		72 (6)
KNOX		25					25
LAKE		40		177	2		219
LASALLE	329	34 (2)	86 (1)		5	2 (2)	456 (5)
LAWRENCE		25					25

Appendix A cont'd.

County	Check Stations	Drop-off Stations/ Meat Processors	Agency Culling	Special Permits <sup>1</sup>	Roadkill/ Incidental	Suspect	Total
LEE		54					54
LIVINGSTON		47				1	48
LOGAN		8					8
MACON		49				1	50
MACOUPIN		33					33
MADISON		35			2	1	38
MARION		42				1	43
MARSHALL		9					9
MASON		5					5
MASSAC		37					37
MCDONOUGH		77					77
MCHENRY	121 (2)	106 (3)	64 (2)	56	9	1 (1)	357 (8)
MCLEAN		20				1	21
MENARD		2					2
MERCER		4					4
MONROE		5					5
MONTGOMERY		5					5
MORGAN		8					8
MOULTRIE		36			3		39
OGLE	415 (4)	32	21 (1)	2 (1)	7		477 (6)
PEORIA		3					3
PERRY		179			1		180
PIATT		18					18
PIKE		67					67
POPE		67					67
PULASKI		22					22
PUTNAM		15				1	16
RANDOLPH		31			1	1	33
RICHLAND		13					13
ROCK ISLAND		3			1		4
SALINE		10					10
SANGAMON		4			1		5
SCHUYLER		10					10
SCOTT		12					12
SHELBY		64				1	65
ST CLAIR		30			1		31
STARK		1					1
STEPHENSON	344 (4)	134 (2)	131 (2)		11 (1)	4 (1)	624 (10)
UNION		142					142
VERMILION		3					3
WARREN		5				1	6
WASHINGTON		39					39
WAYNE		77					77
WHITE		5					5
WHITESIDE		133			4		137
WILL	122 (1)	20	11	102	2		257 (1)
WILLIAMSON		145					145
WINNEBAGO	139	16 (1)	45	33	3	2	238 (1)
WOODFORD		3					3
<b>TOTALS</b>	<b>2773 (23)</b>	<b>4035 (16)</b>	<b>888 (26)</b>	<b>673 (1)</b>	<b>91 (1)</b>	<b>29 (5)</b>	<b>8489 (72)</b>

<sup>1</sup> Special permits include urban Deer Population Control Permits, nuisance Deer Removal Permits, and Scientific Permits.

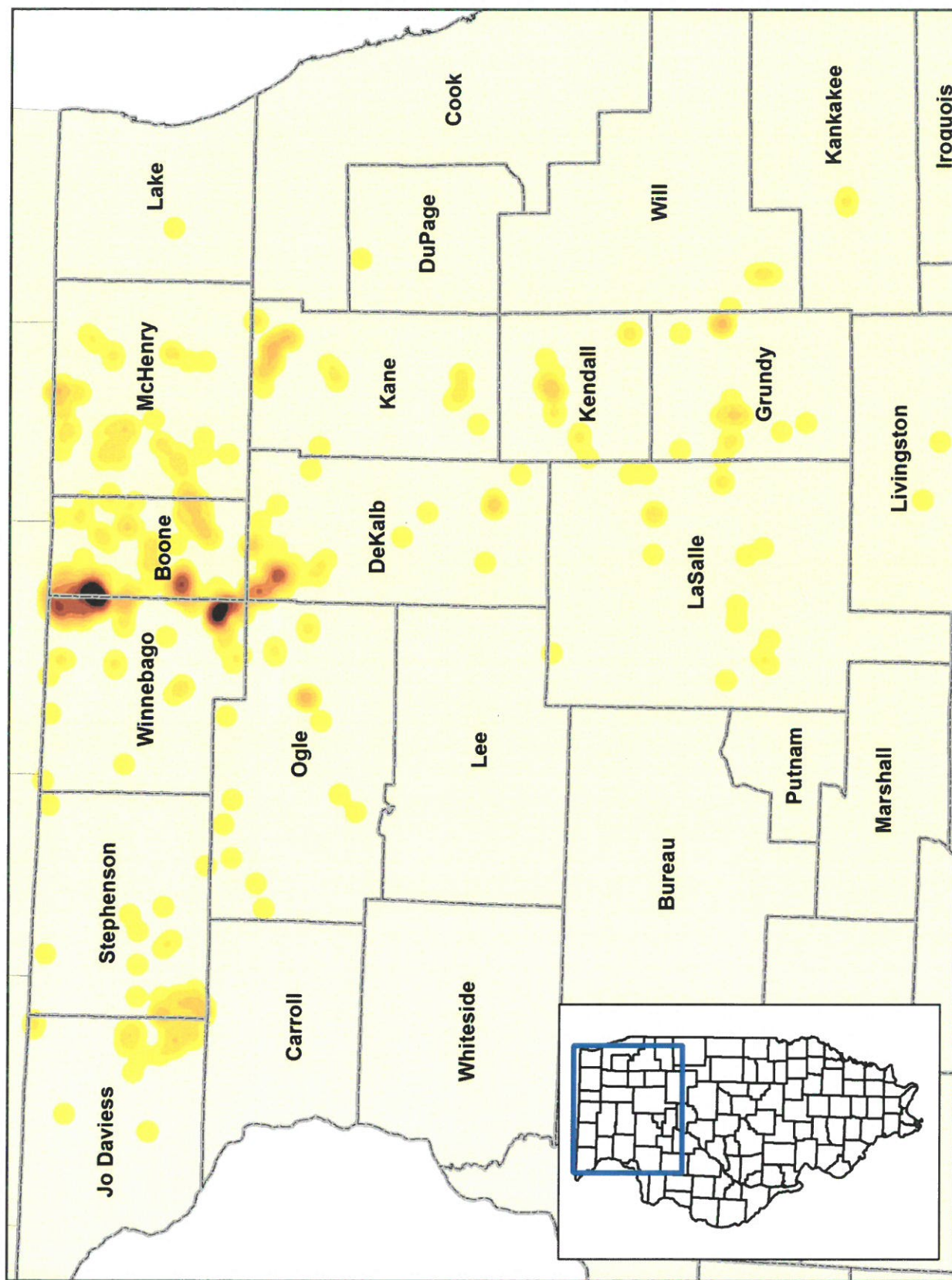


**Appendix B.** Summary of CWD-positive Illinois deer collected during FY2015.

<b>Date Collected</b>	<b>County</b>	<b>Township, Range, Section</b>	<b>Sex</b>	<b>Age</b>	<b>Collection Method</b>
7/8/15	OGLE	341N 1E 6	F	3	SHARPSHOOTING
10/2/15	MCHENRY	346N 7E19	M	3	HUNTING
10/4/15	MCHENRY	345N 6E21	F	2	HUNTING
10/8/15	LASALLE	332N 4E 8	F	1	SUSPECT
10/16/15	BOONE	346N 3E26	F	2	HUNTING
11/7/15	JODAVIESS	426N 5E 9	M	2	HUNTING
11/9/15	KANE	342N 8E20	M	2	HUNTING
11/14/15	JODAVIESS	426N 5E21	M	4	HUNTING
11/14/15	JODAVIESS	427N 4E13	M	3	HUNTING
11/20/15	STEPHENSON	426N 5E25	M	1	HUNTING
11/20/15	GRUNDY	333N 7E20	F	5	HUNTING
11/20/15	KENDALL	337N 7E33	M	2	HUNTING
11/20/15	JODAVIESS	429N 5E20	F	4	HUNTING
11/20/15	GRUNDY	331N 6E 2	F	3	HUNTING
11/20/15	BOONE	345N 4E28	F	2	HUNTING
11/20/15	STEPHENSON	427N 7E20	M	2	HUNTING
11/20/15	MCHENRY	345N 6E20	M	4	HUNTING
11/20/15	MCHENRY	345N 5E 1	M	1	HUNTING
11/20/15	OGLE	425N 8E32	M	1	HUNTING
11/20/15	BOONE	346N 3E17	F	2	HUNTING
11/21/15	KANE	342N 7E 8	M	1	HUNTING
11/21/15	JODAVIESS	428N 3E10	F	1	HUNTING
11/21/15	WILL	332N 9E11	F	2	HUNTING
11/21/15	OGLE	423N 9E26	F	2	HUNTING
11/22/15	LASALLE	No Location Provided	M	2	HUNTING
11/22/15	STEPHENSON	426N 5E 3	M	3	HUNTING
11/23/15	BOONE	344N 4E36	M	2	HUNTING
11/23/15	LASALLE	332N 2E16	M	3	HUNTING
11/27/15	MCHENRY	345N 7E11	M	1	HUNTING
12/3/15	GRUNDY	333N 6E25	F	1	HUNTING
12/3/15	OGLE	425N 8E14	M	1	HUNTING
12/4/15	STEPHENSON	426N 8E34	M	1	HUNTING
12/5/15	BOONE	346N 3E33	M	1	HUNTING
12/5/15	OGLE	425N 9E13	M	2	HUNTING
12/6/15	JODAVIESS	426N 4E12	F	3	HUNTING
12/6/15	JODAVIESS	426N 5E29	M	2	HUNTING
12/6/15	WINNEBAGO	343N 2E13	M	A	HUNTING
12/6/15	STEPHENSON	426N 5E34	M	4	HUNTING
12/10/15	BOONE	344N 3E21	F	4	HUNTING
12/26/15	STEPHENSON	426N 5E35	F	2	HUNTING
1/3/16	MCHENRY	345N 5E 2	M	2	SUSPECT
1/5/16	LASALLE	333N 4E31	M	3	SUSPECT
1/9/16	KANE	338N 6E23	F	2	HUNTING
1/25/16	KANE	341N 7E27	M	2	SHARPSHOOTING

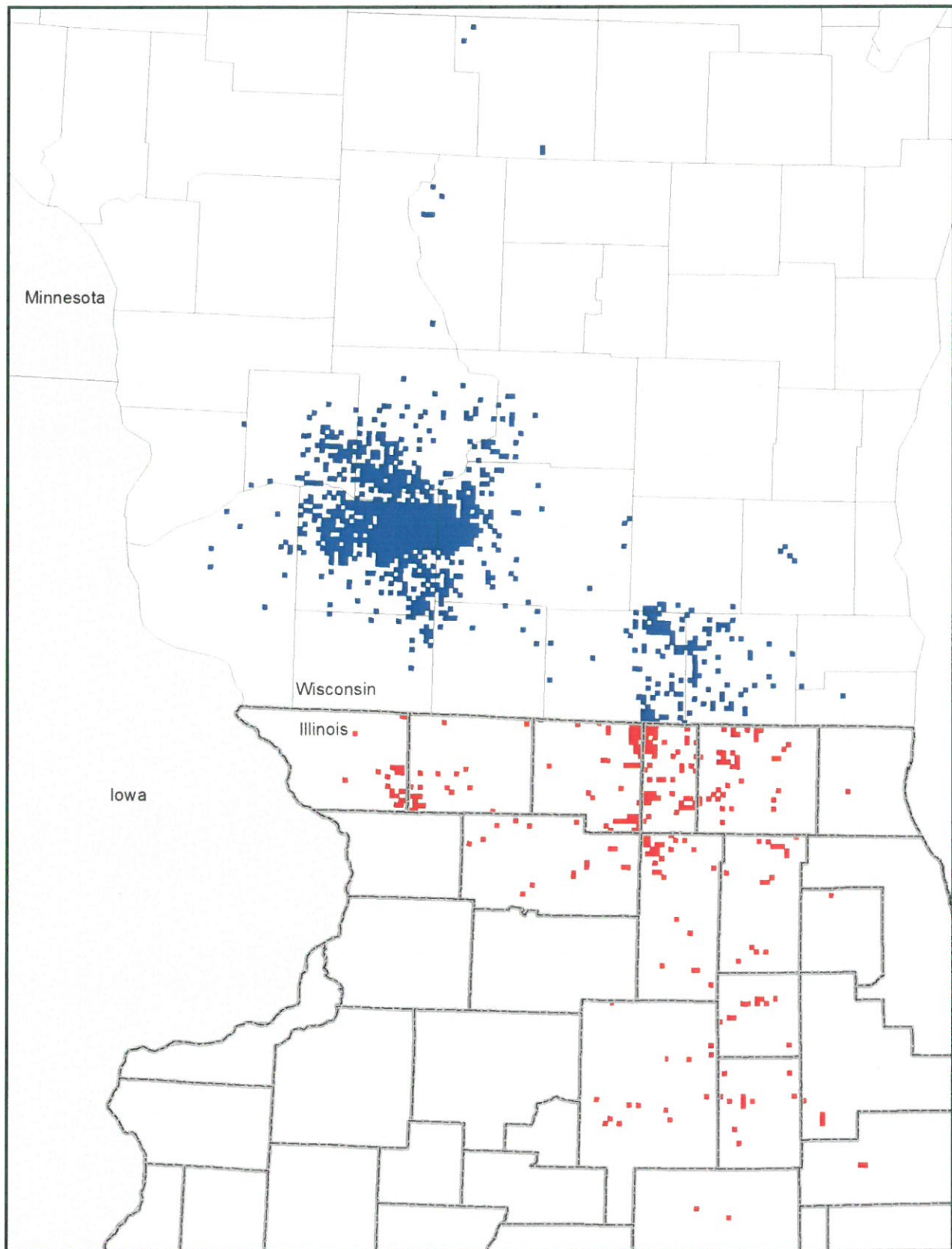
**Appendix B cont'd.**

<b>Date Collected</b>	<b>County</b>	<b>Township, Range, Section</b>	<b>Sex</b>	<b>Age</b>	<b>Collection Method</b>
1/25/16	KANE	342N 8E29	F	1	SHARPSHOOTING
1/25/16	MCHENRY	346N 7E 6	M	F	SHARPSHOOTING
1/26/16	DEKALB	338N 5E31	F	1	SHARPSHOOTING
1/26/16	LASALLE	334N 4E 6	M	1	SHARPSHOOTING
1/27/16	DEKALB	342N 3E27	M	4	SHARPSHOOTING
1/27/16	JODAVIESS	426N 4E 2	M	1	SHARPSHOOTING
1/28/16	JODAVIESS	427N 5E20	M	3	SHARPSHOOTING
2/2/16	BOONE	344N 3E28	F	1	SHARPSHOOTING
2/3/16	KENDALL	336N 7E 4	M	4	SHARPSHOOTING
2/3/16	BOONE	346N 3E19	M	F	SHARPSHOOTING
2/4/16	BOONE	344N 3E28	M	1	SHARPSHOOTING
2/11/16	KANKAKEE	331N11E31	F	3	SUSPECT
2/11/16	BOONE	346N 3E19	M	2	SHARPSHOOTING
2/15/16	BOONE	346N 3E18	M	1	SHARPSHOOTING
2/17/16	STEPHENSON	426N 5E 3	F	5	SHARPSHOOTING
2/22/16	STEPHENSON	426N 6E 1	M	1	ROADKILL
2/24/16	KENDALL	336N 6E 1	F	3	SHARPSHOOTING
3/1/16	KENDALL	336N 6E22	M	2	SHARPSHOOTING
3/1/16	KENDALL	336N 7E 4	F	3	SHARPSHOOTING
3/1/16	KANE	342N 8E29	M	3	SHARPSHOOTING
3/2/16	MCHENRY	346N 7E 6	F	3	SHARPSHOOTING
3/3/16	KANE	342N 7E10	M	2	SHARPSHOOTING
3/9/16	OGLE	341N 1E 7	F	2	SHARPSHOOTING
3/10/16	KANE	342N 8E29	F	1	SHARPSHOOTING
3/24/16	STEPHENSON	426N 5E 3	F	2	SHARPSHOOTING
3/24/16	DEKALB	342N 3E27	F	F	SHARPSHOOTING
3/30/16	KENDALL	336N 6E30	F	2	SHARPSHOOTING
5/12/16	STEPHENSON	426N 7E 2	F	5	SUSPECT



**Appendix C.** Cumulative distribution and relative intensity of chronic wasting disease in northern Illinois. Darker areas represent larger numbers of positive deer identified.





**Appendix D.** Historical distribution of CWD in southern Wisconsin and northern Illinois as of June 30, 2016. Squares represent sections in which CWD has been detected.

To: Kendall County Forest Preserve District Board of Commissioners

From: David Guritz, Director

RE: FEMA Funding Insurance Requirements for Ellis House Flood Damage

Date: September 14, 2016

The District was recently informed that \$28,515.79 is available to the District from FEMA to reimburse the District for 75% of costs incurred for flood damage repairs at the Ellis House.

FEMA requires that the District secure an additional policy for flood insurance coverage up to the amount of loss incurred, or just under \$40,000.

Proposals have been received from Wine Sergi that will extend the required minimum coverage for an annual cost of \$1,336, representing a 21-year coverage return on the refund secured.

**From:** Hamilton, Brent [<mailto:Brent.Hamilton@illinois.gov>]

**Sent:** Tuesday, August 23, 2016 9:24 AM

**To:** Jeff Wehrli

**Subject:** Kendall County Forest Preserve District - FEMA-4116 - 093-UTGHB-00 -- 2013 Severe Storms and Flooding - PW # 1011-0

Mr. Wehrli,

The Illinois Emergency Management Agency (IEMA) is presently reviewing records of open past disaster declarations and became aware of an open Project Worksheet (PW) that FEMA prepared for your organization after the 2013 disaster declaration. PW # 1011-0 was written to approve funding for repairing disaster related damages to the Ellis House and Equestrian Center. As a requirement to receive these funds FEMA determined your organization must "obtain and maintain" additional insurance coverage to cover future damages to the building from the hazard which caused the original damage. If your organization has purchased this additional coverage please submit a copy of the policy to IEMA so it can be forwarded to FEMA and they can determine if it meets their requirements. If on the other hand the Forest Preserve District has decided not to purchase the additional insurance, please prepare and submit a letter stating the insurance will not be purchased and request that FEMA deobligate the approved funding. If you have any questions related to this matter, please feel free to contact me using any of the methods listed below. Thank you.

J. Brent Hamilton  
Bureau of Preparedness and Grants Administration  
Illinois Emergency Management Agency

1035 Outer Park Drive  
Springfield, Illinois 62704  
P: 217-782-8719  
E: [brent.hamilton@illinois.gov](mailto:brent.hamilton@illinois.gov)

Amount of funding available: \$28,515.79 representing 75% of total loss reported and incurred.



EHP Review	Other (EHP)	Standard Condition #2	federal funding requires recipient to comply with all federal, state and local laws. Failure to obtain all appropriate federal, state and local environmental permits and clearances may jeopardize federal funding.	No	Recommended
EHP Review	Other (EHP)	Standard Condition #1	Any change to the approved scope of work will require re-evaluation for compliance with NEPA and other Laws and Executive Orders.	No	Recommended
Insurance Review	Conditions (Grant Specific)	Obtain & Maintain	Approval of this project funding will be contingent upon the applicant purchasing and/or maintaining Building insurance at the Kendall County Forest Preserve District, 110 W Madison Street, Yorkville, and Kendall County, Illinois 60560. Ellis House and Equestrian Center, 13986 McKanna Road, Minooka, IL, 60447. (GPS: 41.521864, -88.31688), in the amount of \$ 38,021.05 for the building damages from the hazard which caused the damage, for the anticipated life of the facilities regardless of where the damage is located within the facility, at replacement cost value. The applicant must provide the Governor's Authorized Representative (GAR) with a copy of the Declaration Sheet containing the policy number and address of the insured property [44CFR§206.253(b) (1)].	Yes	Recommended

Internal Comments				
No.	Queue	User	Date/Time	Reviewer Comments
12	Award Review	SYSTEM	02-20-2014 06:45 PM GMT	ACCEPTED
11	Award Review	KAEHLER FREDRIC	02-20-2014 05:47 PM GMT	Bundle 63
10	Award Review	KAEHLER FREDRIC	02-19-2014 08:42 PM GMT	20 PWs bundled
				Hazard mitigation proposal is now included in the PW costs. Dry flood-proofing window well and wall will be within building footprint on a 1995-1996 structure. CATX xvi applies.



**SELECTIVE®**

Selective Insurance Company of America  
PO Box 782747  
Philadelphia, PA 19178-2747

Date	Type	Tracking Number	EffectiveDate	Expiration Date	Waiting Period
09/06/2016	New	0002059816	10/06/2016	10/06/2017	Standard 30 Day Wait

PropertyAddress	Insured Name(s)	Mailing Address and Phone	Agency Name, Address, and Phone
13986 MCKANNA RD MINOOKA, IL 60447-9625	KENDALL COUNTY FOREST PRESERVE DISTRICT ELLIS HOUSE AND EQUESTRIAN CENTER	110 W. MADISON STREET YORKVILLE, IL 60560	WINE SERGI & Company 1000 E. Warrenville Rd Naperville, IL 60563

Property Description	Home Phone:	Phone Number: (630) 513-6600
NON-RESIDENTIAL	Work Phone:	Producer Code: 001212600000
	Cell Phone:	Email:
	Email: DGURITZ@CO.KENDALL.IL.US	

Flood Zone and Community Information	FIRM Date: 07/19/1982
CommunityName: KENDALL COUNTY *	Program Status: Active and participating
Current Flood Zone: X	Current Base Flood Elevation (BFE): N/A
Community Number: 170341	Grandfathered Base Flood Elevation N/A
Map Panel Suffix: H	County: KENDALL
Map Panel: 0140	

Occupancy Information
Occupancy Type: Other Non-Residential

Foundation Information
Foundation: Unfinished Basement

#### Risk Rating Method: PRP

Post-FIRM: Yes  
Pre-FIRM, Rated As Post-FIRM: No

Coverage/Rate Information	Coverage	Deductible	Basic Coverage	Basic Rate	Add'l Coverage	Add'l Rate
Building	\$50,000	\$1,000	\$50,000	0.000	\$0	0.000
Contents	\$50,000	\$1,000	\$50,000	0.000	\$0	0.000

#### Premium Information

**\*\* Quote Only, Not An Application \* Quote Only, Not An Application \*\***

Coverage	Premium
<b>\$50000 / \$50000</b>	<b>\$1336</b>
\$100000 / \$50000	\$1794
\$150000 / \$50000	\$2113
\$200000 / \$50000	\$2293
\$250000 / \$50000	\$2421

**\*\* Quote Only, Not An Application \* Quote Only, Not An Application \*\***



**SELECTIVE®**

Selective Insurance Company of America  
PO Box 782747  
Philadelphia, PA 19178-2747

Date	Type	Tracking Number	EffectiveDate	Expiration Date	Waiting Period
09/06/2016	New	0002059816	10/06/2016	10/06/2017	Standard 30 Day Wait

PropertyAddress	Insured Name(s)	Mailing Address and Phone	Agency Name, Address, and Phone
13986 MCKANNA RD MINOOKA, IL 60447-9625	KENDALL COUNTY FOREST PRESERVE DISTRICT ELLIS HOUSE AND EQUESTRIAN CENTER	110 W. MADISON STREET YORKVILLE, IL 60560	WINE SERGI & Company 1000 E. Warrenville Rd. SNaperville, IL 60563

Property Description	Home Phone:	Phone Number: (630) 513-6600
NON-RESIDENTIAL	Work Phone:	Producer Code: 001212600000
	Cell Phone:	Email:
	Email: DGURITZ@CO.KENDALL.IL.US	

Flood Zone and Community Information	FIRM Date: 07/19/1982
CommunityName: KENDALL COUNTY *	Program Status: Active and participating
Current Flood Zone: X	Current Base Flood Elevation (BFE): N/A
Community Number: 170341	Grandfathered Base Flood Elevation N/A
Map Panel Suffix: H	County: KENDALL
Map Panel: 0140	

Occupancy Information
Occupancy Type: Other Non-Residential

Foundation Information
Foundation: Unfinished Basement

Risk Rating Method: PRP
Post-FIRM: Yes
Pre-FIRM, Rated As Post-FIRM: No

Coverage/Rate Information						
	<u>Coverage</u>	<u>Deductible</u>	<u>Basic Coverage</u>	<u>Basic Rate</u>	<u>Add'l Coverage</u>	<u>Add'l Rate</u>
Building	\$500,000	\$1,250	\$500,000	0.000	\$0	0.000
Contents	\$50,000	\$1,250	\$50,000	0.000	\$0	0.000

Premium Information
---------------------

**\*\* Quote Only, Not An Application \* Quote Only, Not An Application \*\***

Coverage	Premium
\$300000 / \$50000	\$2561
\$350000 / \$50000	\$2718
\$400000 / \$50000	\$2819
\$450000 / \$50000	\$2935
<b>\$500000 / \$50000</b>	<b>\$3061</b>

**\*\* Quote Only, Not An Application \* Quote Only, Not An Application \*\***



**To: Kendall County Forest Preserve District Board of Commissioners**

**From: Emily Dombrowski, Environmental Education Coordinator  
April Morris, Environmental Education Coordinator**

**RE: Native American Program Fees and Charges**

**Date: September 13, 2016**

The program fee for the District's Native American program is currently \$7 per student (approved August 2016). This represented an increase of \$1 per student over the 2015-2016 school year.

The per-student fee offsets the direct costs for District staff, as well as a Native American interpreter. Sal "Redhawk" Calmacho has filled this role for the past several years, with a daily contractual fee of \$250 per day.

For the upcoming school year, the District Native American program will not feature "Redhawk" as a program interpreter. Staff recommends reducing the fee to \$5 per student, which will cover the program's direct staffing cost. The Environmental Education department staff members have worked to notify past program participants of this development, pending final approval by Commission.

#### **Fall 2015**

<b># of Students</b>	<b>Cost of Program</b>	<b>Staff Costs</b>	<b>Contractual Costs</b>	<b>Revenue</b>	<b>Total Revenue (12 Schools)</b>
100	\$6	\$195	\$250	\$155	\$1,860

#### **Fall 2016**

<b># of Students</b>	<b>Cost of Program</b>	<b>Staff Costs</b>	<b>Revenue</b>	<b>Total Revenue (12 Schools)</b>
100	\$5	\$195	\$305	\$3,660

## **Winter Break Mini- Camp**

**Dates:** January 4-6, 2017

**Time:** 9-2 pm

**Grades:** 1-3

4-6

**Cost:** \$75 a camper

Looking for something fun to do while on Winter Break? Come and learn how animals have adapted to survive the snow and cold of winter. We will search for animal tracks, perform winter experiments, and celebrate all things winter! Be prepared to head outside, so dress for the weather.

Kendall County Forest Preserve District  
2017 Winter Camp - Fees and Charges

Program	Contact Hours	# of Counselors	# Offered	Min Enrollment	Total Possible Enrollment per Camp	2017 Fees (Proposed)	Min Revenue	Total Possible Revenue	Staff Time per Camp (per counselor)	Staff Pay (includes setup and cleanup)	Supply Cost	Minimum Gain	Net Gain
Winter Camp Grades 1-3	15	2	1	6	16	\$75.00	\$450.00	\$1,200.00	16.50	\$ 396.00	\$50.00	\$4.00	\$754.00
Winter Camp Grades 4-6	15	2	1	6	16	\$75.00	\$450.00	\$1,200.00	16.50	\$ 396.00	\$50.00	\$4.00	\$754.00
												<b>\$8.00</b>	<b>\$1,508.00</b>

Recommendation: Approved the proposed camp fee of \$75 per student.



To: Kendall County Forest Preserve District Board of Commissioners

From: David Guritz, Director

RE: Special Event Insurance Coverage

Date: September 14, 2016

The District has secured quotes from Wine Sergi for special event insurance coverage for the 2016 Forest Foundation Fall Fest at Hoover Forest Preserve and the 5K Run and Family Fun Day at Ellis House and Equestrian Center.

Cost for special event coverage would be \$824 per event with a \$250 deductible with a number of exclusions that would not be covered.

Direction received from the Programming and Events Committee included determining whether per occurrence coverage included all claims filed for single event, or whether multiple claims could be filed, and multiple deductibles paid, on claims received from a single event.

Multiple deductibles could be incurred if the occurrences are unrelated.

The District can extend its general liability coverage to the Forest Foundation and Sunrise Center North for the two upcoming events.

Separately, Sunrise Center North has contacted their insurance carrier to secure an additional quote for special event insurance on their policy.

**CSU Producer Resources, Inc.**  
A subsidiary of Cincinnati Financial Corporation  
P.O. Box 145496, Cincinnati, OH 45250-5496  
513-870-2000

**Date:** 09/02/2016

**To:** Wine Sergi & Company  
1000 E Warrenville Rd Ste 101  
Naperville IL 60563-1867

12-206

**From:** Kristine Metzger

**RE:** Forest Foundation of Kendall County & Kendall County Forest  
Preserve District

**Quote number:** 250767504

**QUOTATION**

We are pleased to present a quote for this risk. This quote is based on the information you submitted, however the terms and conditions may differ from what was requested. Please review carefully.

Coverage to be provided by The Cincinnati Specialty Underwriters Insurance Company, an approved non-admitted company.

**Proposed Policy Period:** From: 10/08/2016 To: 10/10/2016

**Quote Expiration:** 11/07/2016

**Description of Operations:** Special Event

**Coverage:**

**Retroactive Date:** NONE

Special Event Liability - OCCURRENCE

Limits of Insurance	
Each Occurrence	\$1,000,000
Damage to Premises Rented to You	\$100,000
Medical Expense	\$1,000
Personal & Advertising Injury	\$1,000,000
General Aggregate other than Completed Operations	\$2,000,000
Products/Completed Operations Aggregate	\$2,000,000

Deductible	Per Claim
Combined BI and PD	\$250

**Premium:**

Special Event Deposit Premium	\$ 750.00
Terrorism Risk Insurance Extension Act	\$ 11.00
Broker Fee	\$ 35.00
Surplus Lines Tax	\$ 26.00
Stamping Fee	\$ 2.00
Other taxes or Fees	N/A
<b>TOTAL</b>	<b>\$ 824.00</b>

Forest Foundation of Kendall County & Kendall County Forest  
Re: Preserve District

**Provisions applicable to premium:**

- A. Premium is subject to annual audit:** ☐ Yes ☒ No
- B. Payment Terms:** Premium is payable in full on the 15<sup>th</sup> of the month following the statement month.
- C. Minimum Earned Premium at Inception:** 100%  
Minimum earned premium is the minimum amount to be retained as premium if coverage is cancelled at the insured's request after coverage is bound with the company.
- D. Minimum Premium** is the lowest amount to be retained for the policy period. Minimum premium is equal to 100% of the deposit premium.
- E. Flat Charge:** Any premium shown as flat charge is fully earned and is not subject to the minimum earned premium.
- F. Broker Fee:** The broker fee is considered a flat charge and fully earned and is not subject to the minimum earned premium.

**Forms and Endorsements:**

Refer to Forms and Endorsements Schedule **CSIA406**

**Standard Terms and Conditions:**

1. In compliance with TRIA, a signed disclosure statement and coverage selection form is required at the time coverage is bound.
2. Please advise if coverage is desired. Coverage is not bound until issuance of a policy number by the company.

**Additional Terms and Conditions and Remarks:****Authority to Issue Certificates of Insurance:**

After coverage is bound with our prior approval, you may issue **unmodified** ACORD Certificates of Insurance with an accurate representation of the coverage form and endorsements applicable to the policy at the time you issue the Certificate. No modification to the ACORD Certificate of Insurance is allowed without prior written approval from the company.

Certificates of Insurance do not amend, extend or alter policy coverage, terms or conditions in any manner. Changes to the policy are permitted only with prior written approval by the company.



Forest Foundation of Kendall County & Kendall County Forest  
Re: Preserve District

## DISCLOSURE NOTICE OF TERRORISM INSURANCE

You are hereby notified that under the Terrorism Risk Insurance Act, as amended, that you have the right to purchase insurance coverage for losses resulting from acts of terrorism, as defined in Section 102(1) of the Act.

### Certified Act of Terrorism

As defined in Section 102(1) of the Act, the term "act of terrorism" means any act that is certified by the Secretary of the Treasury - in concurrence with the Secretary of State, and the Attorney General of the United States - to be an act of terrorism; to be a violent act or an act that is dangerous to human life, property, or infrastructure; to have resulted in damage within the United States, or outside the United States in the case of certain air carriers or vessels or the premises of a United States mission; and to have been committed by an individual or individuals as part of an effort to coerce the civilian population of the United States or to influence the policy or affect the conduct of the United States Government by coercion.

### Disclosure of Federal Participation in Payment of Terrorism Losses

You should know that where coverage is provided for losses resulting from certified acts of terrorism, such losses may be partially reimbursed by the United States government under a formula established by federal law. However, your policy may contain other exclusions which might affect your coverage, such as an exclusion for nuclear events. Under the formula, the United States government generally reimburses 85% of covered terrorism losses exceeding the statutorily established deductible paid by the insurance company providing the coverage. The premium charged for this coverage is provided below and does not include any charges for the portion of loss that may be covered by the federal government under the Act.

You should also know that the Terrorism Risk Insurance Act, as amended, contains a \$100 billion cap that limits U.S. government reimbursement as well as insurers' liability for losses resulting from certified acts of terrorism when the amount of such losses in any one calendar year exceeds \$100 billion. If the aggregate insured losses for all insurers exceed \$100 billion, your coverage may be reduced.

### Disclosure of Premium

In accordance with the federal Terrorism Risk Insurance Act, we are required to provide you with a notice disclosing the portion of your premium, if any, attributable to coverage for acts of terrorism certified under that Act.

The portion of your premium attributable to coverage for acts of terrorism certified under the Act is Excluded plus applicable taxes and fees. This amount does not include any charges for the portion of losses covered by the United States government.

## REJECTION OF TERRORISM INSURANCE COVERAGE

You may choose to reject this offer of coverage for losses resulting from acts of terrorism as defined in the Act by signing the statement below and returning it to your insurance producer.

☐ **Coverage Rejection** – I hereby reject the offer to purchase coverage for certified acts of terrorism as defined in the Act. I understand that I will have no coverage for losses resulting from such acts of terrorism.

\_\_\_\_\_  
Authorized Signature by Applicant

\_\_\_\_\_  
Date

\_\_\_\_\_  
Print Name

\_\_\_\_\_  
Named Insured

\_\_\_\_\_  
The Cincinnati Specialty Underwriters Insurance Company Policy Number

## Forms and Endorsements Schedule

**POLICY NUMBER:**

**POLICY EFFECTIVE DATE:** 10/08/2016

**NAMED INSURED:** Forest Foundation of Kendall County & Kendall County Forest Preserve District

### FORMS APPLICABLE

#### Forms Applicable - Common Forms

CSIA501 (07/14)	Common Policy Declarations
CSIA409 (01/08)	Named Insured Schedule
CSIA410 (03/08)	Notice to Policyholders
CSIA417 (01/09)	Cap on Losses from Certified Acts of Terrorism
CSIA403 (08/07)	Special Provisions - Premium
CSIA404 (08/07)	Service of Suit

#### Forms Applicable - Commercial General Liability

CSGA501 (04/08)	Commercial General Liability Coverage Part Declarations
CSGA403 (10/07)	Liability Premises Schedule
CSGA408 (04/08)	Commercial General Liability Classification and Premium Schedule
CG0001TOC (04/13)	Commercial General Liability Coverage Form Table of Contents
CG0001 (04/13)	Commercial General Liability Coverage Form
CSGA401 (07/10)	Changes to Commercial General Liability Coverage Form
CSGA4015 (12/11)	Limitation of Coverage to Designated Operations
CSGA3131 (09/12)	Golf Carts and Golf Mobiles Exclusion - Special Event
CSGA4069 (09/12)	Limitations of Coverage - Contractors Vendors Exhibitors or Concessionaires - Special Event
CG0300 (01/96)	Deductible Liability Insurance
CSGA386 (12/11)	Special Event Exclusion - Injury to Performer or Crew
CSGA387 (12/11)	Special Event Exclusion - Mechanical Bull
CSGA388 (12/11)	Special Event Exclusion - Injury to Volunteer Workers
CSGA389 (12/11)	Special Event Exclusion - Animal Bite
CSGA391 (12/11)	Special Event Exclusion - Abuse or Molestation

## Forms and Endorsements Schedule

POLICY NUMBER:

POLICY EFFECTIVE DATE: 10/08/2016

NAMED INSURED: Forest Foundation of Kendall County & Kendall County Forest Preserve District

### FORMS APPLICABLE

#### Forms Applicable - Commercial General Liability

CSGA392 (12/11)	Special Event Exclusion - Amendment of Liquor Liability
CSGA393 (12/11)	Special Event Exclusion - Communicable Disease Contagious Disease or Infectious Disease
CSGA394 (03/16)	Special Event Exclusion - Assault or Battery
CSGA396 (12/11)	Special Event Exclusion - Amusement Ride or Device
CSGA397 (12/11)	Special Event Exclusion - Firearms or Ammunition
CSGA398 (12/11)	Special Event Exclusion - Fireworks or Pyrotechnics
CSGA399 (12/11)	Special Event Exclusion - Silica or Silica-Related Dust
CSGA4023 (12/11)	Special Event - Amendment of Insured Contract Definition
CSGA395 (10/12)	Special Event Exclusion - Participants and Contestants
CSGA390 (03/16)	SPECIAL EVENT EXCLUSION - ALL-TERRAIN VEHICLES UTILITY TERRAIN VEHICLES SNOWMOBILES OR OTHER RECREAT
CSGA418 (06/08)	Amendment of Pollutants Definition
CSGA361 (06/08)	Exclusion - Fungi or Bacteria
CSGA439 (11/08)	Amendment of Duties in the Event of Occurrence Offense Claim or Suit Condition
CG2147 (12/07)	Employment-Related Practices Exclusion
CG2149 (09/99)	Total Pollution Exclusion Endorsement
IL0017 (11/98)	Common Policy Conditions
IL0021 (09/08)	Nuclear Energy Liability Exclusion Endorsement
CSLL348 (01/08)	Limitation - No Stacking of Limits of Insurance
IL0003 (09/08)	Calculation of Premium



## Commercial General Liability Premises Schedule

POLICY NUMBER:

POLICY EFFECTIVE DATE: 10/08/2016

☒ if Supplemental  
Declarations Is Attached

NAMED INSURED: Forest Foundation of Kendall County & Kendall County Forest  
Preserve District

---

LOC.

ADDRESS

1

11285 FOX RD  
YORKVILLE IL 60560

SPECIMEN

# Commercial General Liability Classification and Premium Schedule

POLICY NUMBER:

POLICY EFFECTIVE DATE: 10/08/2016

NAMED INSURED: Forest Foundation of Kendall County & Kendall County Forest Preserve District

LOC NO.	CLASSIFICATION	CODE NO.	PREMIUM BASE	RATE			DEPOSIT PREMIUM		
				Premises Operations and All Other	Products/ Completed Operations	Products/ Completed Operations	Premises Operations and All Other	Products/ Completed Operations	
1	Special Event - In Program	20000	U				\$750		Incl

## CSU Producer Resources, Inc.

A subsidiary of Cincinnati Financial Corporation  
P.O. Box 145496, Cincinnati, OH 45250-5496  
513-870-2000

**Date:** 09/02/2016

**To:** Wine Sergi & Company  
1000 E Warrenville Rd Ste 101  
Naperville IL 60563-1867

12-206

**From:** Kristine Metzger

**RE:** Sunrise Center North & Kendall County Forest Preserve District

**Quote number:** 250770094

### QUOTATION

We are pleased to present a quote for this risk. This quote is based on the information you submitted, however the terms and conditions may differ from what was requested. Please review carefully.

Coverage to be provided by The Cincinnati Specialty Underwriters Insurance Company, an approved non-admitted company.

**Proposed Policy Period:** From: 10/28/2016 To: 10/30/2016

**Quote Expiration:** 11/27/2016

**Description of Operations:** Special Event

**Coverage:**

**Retroactive Date:** NONE

Special Event Liability - OCCURRENCE

Limits of Insurance	
Each Occurrence	\$1,000,000
Damage to Premises Rented to You	\$100,000
Medical Expense	\$1,000
Personal & Advertising Injury	\$1,000,000
General Aggregate other than Completed Operations	\$2,000,000
Products/Completed Operations Aggregate	\$2,000,000

Deductible	Per Claim
Combined BI and PD	\$250

#### Premium:

Special Event Deposit Premium	\$ 750.00
Terrorism Risk Insurance Extension Act	\$ 11.00
Broker Fee	\$ 35.00
Surplus Lines Tax	\$ 26.00
Stamping Fee	\$ 2.00
Other taxes or Fees	N/A
<b>TOTAL</b>	<b>\$ 824.00</b>



Re: Sunrise Center North & Kendall County Forest Preserve District

**Provisions applicable to premium:**

- A. Premium is subject to annual audit:** ☐ Yes ☒ No
- B. Payment Terms:** Premium is payable in full on the 15<sup>th</sup> of the month following the statement month.
- C. Minimum Earned Premium at Inception:** 100%  
Minimum earned premium is the minimum amount to be retained as premium if coverage is cancelled at the insured's request after coverage is bound with the company.
- D. Minimum Premium** is the lowest amount to be retained for the policy period. Minimum premium is equal to 100% of the deposit premium.
- E. Flat Charge:** Any premium shown as flat charge is fully earned and is not subject to the minimum earned premium.
- F. Broker Fee:** The broker fee is considered a flat charge and fully earned and is not subject to the minimum earned premium.

**Forms and Endorsements:**

Refer to Forms and Endorsements Schedule CSIA406

**Standard Terms and Conditions:**

1. In compliance with TRIA, a signed disclosure statement and coverage selection form is required at the time coverage is bound.
2. Please advise if coverage is desired. Coverage is not bound until issuance of a policy number by the company.

**Additional Terms and Conditions and Remarks:****Authority to Issue Certificates of Insurance:**

After coverage is bound with our prior approval, you may issue **unmodified** ACORD Certificates of Insurance with an accurate representation of the coverage form and endorsements applicable to the policy at the time you issue the Certificate. No modification to the ACORD Certificate of Insurance is allowed without prior written approval from the company.

Certificates of Insurance do not amend, extend or alter policy coverage, terms or conditions in any manner. Changes to the policy are permitted only with prior written approval by the company.

Re: Sunrise Center North &amp; Kendall County Forest Preserve District

**DISCLOSURE NOTICE OF TERRORISM INSURANCE**

You are hereby notified that under the Terrorism Risk Insurance Act, as amended, that you have the right to purchase insurance coverage for losses resulting from acts of terrorism, as defined in Section 102(1) of the Act.

**Certified Act of Terrorism**

As defined in Section 102(1) of the Act, the term "act of terrorism" means any act that is certified by the Secretary of the Treasury - in concurrence with the Secretary of State, and the Attorney General of the United States - to be an act of terrorism; to be a violent act or an act that is dangerous to human life, property, or infrastructure; to have resulted in damage within the United States, or outside the United States in the case of certain air carriers or vessels or the premises of a United States mission; and to have been committed by an individual or individuals as part of an effort to coerce the civilian population of the United States or to influence the policy or affect the conduct of the United States Government by coercion.

**Disclosure of Federal Participation in Payment of Terrorism Losses**

You should know that where coverage is provided for losses resulting from certified acts of terrorism, such losses may be partially reimbursed by the United States government under a formula established by federal law. However, your policy may contain other exclusions which might affect your coverage, such as an exclusion for nuclear events. Under the formula, the United States government generally reimburses 85% of covered terrorism losses exceeding the statutorily established deductible paid by the insurance company providing the coverage. The premium charged for this coverage is provided below and does not include any charges for the portion of loss that may be covered by the federal government under the Act.

You should also know that the Terrorism Risk Insurance Act, as amended, contains a \$100 billion cap that limits U.S. government reimbursement as well as insurers' liability for losses resulting from certified acts of terrorism when the amount of such losses in any one calendar year exceeds \$100 billion. If the aggregate insured losses for all insurers exceed \$100 billion, your coverage may be reduced.

**Disclosure of Premium**

In accordance with the federal Terrorism Risk Insurance Act, we are required to provide you with a notice disclosing the portion of your premium, if any, attributable to coverage for acts of terrorism certified under that Act.

The portion of your premium attributable to coverage for acts of terrorism certified under the Act is Excluded plus applicable taxes and fees. This amount does not include any charges for the portion of losses covered by the United States government.

**REJECTION OF TERRORISM INSURANCE COVERAGE**

You may choose to reject this offer of coverage for losses resulting from acts of terrorism as defined in the Act by signing the statement below and returning it to your insurance producer.

☐ **Coverage Rejection** – I hereby reject the offer to purchase coverage for certified acts of terrorism as defined in the Act. I understand that I will have no coverage for losses resulting from such acts of terrorism.

\_\_\_\_\_  
Authorized Signature by Applicant\_\_\_\_\_  
Date\_\_\_\_\_  
Print Name\_\_\_\_\_  
Named Insured\_\_\_\_\_  
The Cincinnati Specialty Underwriters Insurance Company Policy Number

## Forms and Endorsements Schedule

**POLICY NUMBER:**

**POLICY EFFECTIVE DATE:** 10/28/2016

**NAMED INSURED:** Sunrise Center North & Kendall County Forest Preserve District

### FORMS APPLICABLE

#### Forms Applicable - Common Forms

CSIA501 (07/14) Common Policy Declarations  
CSIA409 (01/08) Named Insured Schedule  
CSIA410 (03/08) Notice to Policyholders  
CSIA417 (01/09) Cap on Losses from Certified Acts of Terrorism  
CSIA403 (08/07) Special Provisions - Premium  
CSIA404 (08/07) Service of Suit

#### Forms Applicable - Commercial General Liability

CSGA501 (04/08) Commercial General Liability Coverage Part Declarations  
CSGA403 (10/07) Liability Premises Schedule  
CSGA408 (04/08) Commercial General Liability Classification and Premium Schedule  
CG0001TOC (04/13) Commercial General Liability Coverage Form Table of Contents  
CG0001 (04/13) Commercial General Liability Coverage Form  
CSGA401 (07/10) Changes to Commercial General Liability Coverage Form  
CSGA4015 (12/11) Limitation of Coverage to Designated Operations  
CSGA3131 (09/12) Golf Carts and Golf Mobiles Exclusion - Special Event  
CSGA4069 (09/12) Limitations of Coverage - Contractors Vendors Exhibitors or Concessionaires - Special Event  
CG0300 (01/96) Deductible Liability Insurance  
CSGA386 (12/11) Special Event Exclusion - Injury to Performer or Crew  
CSGA387 (12/11) Special Event Exclusion - Mechanical Bull  
CSGA388 (12/11) Special Event Exclusion - Injury to Volunteer Workers  
CSGA389 (12/11) Special Event Exclusion - Animal Bite  
CSGA391 (12/11) Special Event Exclusion - Abuse or Molestation



## Forms and Endorsements Schedule

POLICY NUMBER:

POLICY EFFECTIVE DATE: 10/28/2016

NAMED INSURED: Sunrise Center North & Kendall County Forest Preserve District

### FORMS APPLICABLE

#### Forms Applicable - Commercial General Liability

CSGA392 (12/11)	Special Event Exclusion - Amendment of Liquor Liability	
CSGA393 (12/11)	Special Event Exclusion - Communicable Disease Contagious Disease or Infectious Disease	
CSGA394 (03/16)	Special Event Exclusion - Assault or Battery	
CSGA396 (12/11)	Special Event Exclusion - Amusement Ride or Device	
CSGA397 (12/11)	Special Event Exclusion - Firearms or Ammunition	
CSGA398 (12/11)	Special Event Exclusion - Fireworks or Pyrotechnics	
CSGA399 (12/11)	Special Event Exclusion - Silica or Silica-Related Dust	
CSGA4023 (12/11)	Special Event - Amendment of Insured Contract Definition	
CSGA395 (10/12)	Special Event Exclusion - Participants and Contestants	
CSGA390 (03/16)	SPECIAL EVENT EXCLUSION - ALL-TERRAIN VEHICLES UTILITY TERRAIN VEHICLES SNOWMOBILES OR OTHER RECREAT	
CSGA418 (06/08)	Amendment of Pollutants Definition	
CSGA361 (06/08)	Exclusion - Fungi or Bacteria	
CSGA439 (11/08)	Amendment of Duties in the Event of Occurrence Offense Claim or Suit Condition	
CG2147 (12/07)	Employment-Related Practices Exclusion	
CG2149 (09/99)	Total Pollution Exclusion Endorsement	
IL0017 (11/98)	Common Policy Conditions	
IL0021 (09/08)	Nuclear Energy Liability Exclusion Endorsement	
CSLL348 (01/08)	Limitation - No Stacking of Limits of Insurance	
IL0003 (09/08)	Calculation of Premium	

## Commercial General Liability Premises Schedule

POLICY NUMBER:

POLICY EFFECTIVE DATE: 10/28/2016

☒ if Supplemental  
Declarations Is Attached

NAMED INSURED: Sunrise Center North & Kendall County Forest Preserve District

LOC.

ADDRESS

1

13986 MCKANNA RD  
MINOOKA IL 60447

# Commercial General Liability Classification and Premium Schedule

POLICY NUMBER:

POLICY EFFECTIVE DATE: 10/28/2016

NAMED INSURED: Sunrise Center North & Kendall County Forest Preserve District

LOC NO.	CLASSIFICATION	CODE NO.	PREMIUM BASE	RATE			DEPOSIT PREMIUM		
				Premises Operations and All Other	Products/ Completed Operations	Products/ Completed Operations	Premises Operations and All Other	Products/ Completed Operations	
1	Special Event - In Program	20000	U				\$750		Incl